



2023

FLOOD CONTINGENCY PLAN KOKRAJHAR





Flood Contingency Plan-2023

District Disaster Management Authority, Kokrajhar



Contents

1. District at a Glance

- 1:1 General
- 1:2 Histories
- 1:3 Locations
- 1:4 Area, Population and Administrative Units
- 1:5 Natural Calamities
- 1:6 Populations
- 1:7 Geology and Geomorphology
- 1:8 Physical Features
- 1:9 Climate and Rainfall:

2. Flood Situation in Kokrajhar District

- 2:1 Nature & Causes of Floods in Kokrajhar
- 2:2 Vulnerability of Flood
- 2:3 Behaviors of Rivers
- 2:4 Brief Notes On Major Rivers under Kokrajhar District
- 2:5 Statement Showing the DL and HFL under Kokrajhar WR Division, Kokrajhar
- 2:6 Total Embankments under Kokrajhar W.R. Division, Kokrajhar
- 2: 7 Lists of Dykes under Kokrajhar Water Resources Division, Kokrajhar

3. Standard Operating Procedure during Flood

- 3:1 Flood Early Warning System (Flews)
- 3:2 Actions to be taken by Respective Departments during & Post Flood
- 3:3 Response Plans For Flood
- 3:4 Duties and Responsibilities of the Zonal Officers
- 3:5 Duties and Responsibilities of the Sub Zonal Officers
- 3:6 Duties and Responsibilities of the Sectors Officers
- 3:7 Guidelines for Relief Camp Management
- 3:8 Gratuitous Relief Distributions
- 3:9 Transportation
- 3:10 Carcass Disposal
- 3:11 Inquest & Post Mortem
- 3:12 Action against Selling of Decomposed /Contaminated Fish and Meat

4. The District Emergency Operation Centre (DEOC)

- Annexure-VI Flood Preparedness Plan for Agriculture
- Annexure-VI Flood Preparedness plan for Forest Department
- Annexure-VI SOP of Relief Camp Management
- Annexure-VI SOP of Child Friendly Space
- Annexure-I List of Villages & Population Details
- Annexure-II Quick Response Team
- Annexure-III Administrative Map and Other Maps
- Annexure- IV List of Pre-identified Relief camps
- Annexure-V Updated Contact Diary
- Annexure-VI List of County Boat Owner

DISTRICT AT A GLANCE

1:1 GENERAL

Kokrajhar is one of the 31 (thirty-one) districts of the state of Assam and can be said to be the gateway to the north-eastern region of India. Both road and rail networks touch this district at Srirampur before they go on to other districts in Assam and the other north-eastern states. The district has a total area of 3,169.22 sq. Km and a total population of 8, 86,999 as per Census, 2011 on transfer of some areas under newly created Chirang district in 2003. Kokrajhar district is located on the north bank of the river Brahmaputra that slices the state of Assam into two, identified as north and south banks. The district lies roughly between 89.46' to 90.38' east longitudes and between 26.19' to 26.54' north latitudes. The district is bounded on the north by the Himalayan Kingdom of Bhutan, by Dhubri district on the south, Chirang district on the east and the interstate boundary of West Bengal on the west.

1:2 HISTORIES

Kokrajhar was originally a part of the undivided Goalpara district. Till 1956, it was merely a small village with a railway station that connected it to the rest of the world. In 1957, a new Civil Sub-division was created after carving out the northern part of Dhubri Sub-division and some parts of Goalpara Sub-division. The area covered by the then Kokrajhar Sub-division consisted of five tracts of the Eastern Dooars, viz., Bijni, Sidli, Chirang, Ripu and Guma with a total area of 4,065.88 sq. km. On the 1st of July, 1983 the Kokrajhar Sub-division was upgraded into Kokrajhar district with the headquarters at Kokrajhar town. There were four police stations in the old district and presently it has eight Police Stations. The area of the district then extended from the river Manas in the east to the Sonkosh to the west.

In 1989, there was further reorganization of the districts and some new districts were created. Thus, about 40% of the total geographical area of Kokrajhar district was carved out for inclusion in the new district of Bongaigaon. The area delineated from Kokrajhar district to Bongaigaon covers the entire Bijni Revenue Circle along with about 347.50 sq. km of Sidli Circle. Later on 20 villages of Nayekgaon G.P. with a total area of 40.22 sq. km under Chapar Revenue Circle of Dhubri district was transferred to Kokrajhar district. Consequently, upon creation of Bodoland Territorial Council under Sixth Schedule to the Constitution of India in the year 2003, the Kokrajhar district was reorganised by inclusion of villages from Dhubri district. Again the Chirang district was created after formation of Bodoland Territorial Council. The present geographical area of Kokrajhar district is estimated to be 3,169.22 sq. km. The district now has three revenue subdivisions- Kokrajhar, Gossaigaon and Parbatjhora.

1:3 LOCATIONS

The Kokrajhar District roughly lies between 89°46' to 90°38' east Longitude and between 26°19' to 26°54' N latitude. The northern side of the district is bounded by the IndoBhutan International boundary and the southern side by Bongaigaon and Dhubri District. The Chirang and the Bongaigaon District falls in the east and the Dhubri District and West Bengal in the west.

1:4 AREA, POPULATION AND ADMINISTRATIVE UNITS

Sl. No.	PARTICULARS	DETAILS IN FIGURE
1	Geographical area	3169.22 Sq Kms
2	Population	8,86,999 (As per 2011 census)
3	No. of Sub-Divisions	03 (Kokrajhar, Gossaigaon, Parbatjhora Hq. atKazigaon)
4	No. of Circle	05 (Kokrajhar, Dotma, Bhowraguri, Gossaigaon, Bogribari)
5	No. of Blocks	11 Kokrajhar, Dotma, Gossaigaon, Kachugaon, Hatidhura, Golokganj-BTC, Bilasipara-BTC, Chapar- Salkocha-BTC, Rupshi-BTC, Debitola-BTC, Mahamaya-BTC.
6	No. of VDCs	130
7	No. of Villages	966 inhabited out of total 1010
8	Total Nos. of Police Stations	PS-08, Op-13 Kokrajhar PS, Gossaigaon PS, Fakiragram PS, Kacugaon PS, Serfanguri PS, Dotma PS, Kazigaon PS, Bogribari PS, Salakati OP, Garufella OP, Tulsibil OP, Bishmuri OP, Bhowraguri OP, SapkataOP, Patgoan OP, Karigaon OP, Cithila OP, Simultapu OP, Saraibil BOP, Rupshi OP, Grahampur OP.
9	Major Rivers	Sonkosh, Gurufella, Hell (Gongiya), Saralbhaga, Longa (Loska), Gaurang, Champa
10	Communication Facilities	Road, Railway (Kokrajhar to Guwahati, 250Kms by Road & 150 by Railway)

1:5 NATURAL CALAMITIES

Flood occurs generally in the low-lying areas of the district during May to August every year. Late flood during the later part of September & October also occurs. The occurrence of flood in the district is due to the a few rivers and its tributaries. During rainy days Kokrajhar town also witnesses localised flood due to poor drainage system. Besides, the district is located in the most seismically active region of the country i.e. zone V.

1:6 POPULATIONS

The district has a total of 8, 86,999 population as per 2011 census. Thus, nearly 97.59% of the total populations of the district live in villages. Out of the total population, 4, 52,965 are Males and 4, 34,034 are Females. Literacy rate of Kokrajhar is 66.63% of which 73.44% are males and 59.54% are females.

1:7 GEOLOGY AND GEOMORPHOLOGY

The Soil condition of District is a heterogeneous one. The Soil of the northern part of the district is clayey and loamy where as middle part is loamy and sandy. The Soil of the southern part of the district is composed of sandy soil.

1:8 PHYSICAL FEATURES:

The entire area of the District is situated at the foothills of Himalayas. The rivers and tributaries of the district originated from the foothills of the Himalayan Range and are wild in nature and have enormous contribution towards the agrarian economy of the district.

1:9 CLIMATE AND RAINFALL:

Agro-climatically, the district falls under the lower Brahmaputra Valley zone and experiences a humid sub-tropical climate with high rainfall and humidity. The district receives rainfall due to the influence of South West tropical monsoon during the period from April to October with occasional winter showers. The average rainfall in the district varies between 2400-3000 mm annually.

Average humidity : 78%
Max. Temperature : 35-37 degree C
Minimum Temperature : 10-12 degree C

RAINFALL IN KOKRAJHAR DISTRICT	
Year	Rainfall Amount(mm)
2014	2871.44
2015	3442.30
2016	1838.96
2017	2175.94
2018	1981.42
2019	3191.44
2020	4385.40
2021	2625.60
2022	
Average	2814.06

2. FLOOD SITUATION IN KOKRAJHAR DISTRICT

2:1 NATURE & CAUSES OF FLOODS IN KOKRAJHAR

Though the Kokrajhar district is does not have any major rivers, yet the district has been experiencing severe floods for the last two and three years. The nature of the Floods in the Kokrajhar is different from the other parts of Assam as it is not directly affected by the river Brahmaputra. Flood occurs generally in the low-lying areas of the district during May to August every year. Late flood during the latter part of September & October also occurs. The occurrence of flood in the district is due to the a few rivers and its tributaries. During rainy days, Kokrajhar town also witnesses localised flood due to poor drainage system. Major causes of the floods in the districts are as follows:

- The general reason of occurrence of flood in Kokrajhar District is due to overflow of river Saralbhanga, Sonkosh, Gourang, Hell, Gangiya, Champa and their tributaries.
- The **excessive rains** in the upper catchment areas of Kokrajhar District as well as Bhutan Hills results in overflow of all the rivers, especially, Saralbhanga and submerges the low lying areas of Kokrajhar District

- Increase in **siltation** resulting rise in riverbeds due to **erosion** in the Catchment areas.
- Encroachment in the grazing land & natural drainage systems creates the Water Logging problems in the low lying areas.
- Obstruction in drainage system due to heavy rainfall creates artificial floods in Kokrajhar Town during rainy season occasionally.

2:2 VULNERABILITY OF FLOOD

Based on the last eight-year (2015-2022) flood experiences, the following figures are summarized to reflect the flood vulnerability of the district.

Sl. No.	Year	Months during which flood occurred	Total Population affected	Total Village Affected	Total Crop Area Affected (in Hac.)	Total Livestock Affected		
						Big	Small	Poultry
1	2015	June- July	164831	321	19113	4213	3103	1297
2	2016	July- August	75619	128	1444	46498	12867	4299
3	2017	July-August	274395	513	24445	36091	24014	47511
4	2018	July	2783	17	533	0	0	0
5	2019	July	364446	599	10746	16497	7895	16392
6	2020	July- August	41736	83	911	11269	4039	12000
7	2021	--	0	0	0	0	0	0
8	2022	June						
Average			131972	238	8170	16366	7416	11642

2:3 BEHAVIORS OF RIVERS:

The water that flows along natural dongs and canals are the main source of irrigation for the agricultural fields. The Bhutan hills are also the source of a number of rivers that flow through the district and act as tributaries of the mighty Brahmaputra that flows from east to west far from the southern boundary of Kokrajhar district. The important rivers of the district that flow from north to south are the Champamati, the Gaurang, the Tipkai and the Sonkosh. There are other rivulets like the Bhur and the colourfully named Laopani. All the rivers and rivulets flowing through the district have their origin in the Bhutan hills.

Average yield of main rivers flowing through Kokrajhar District.

SI NO.	NAME OF RIVER	GAUGING STATION	ANNUAL YIELD (MCM)		
			AVERAGE	MONSOON AVERAGE	NON-MONSOON AVERAGE
1	Champamati	Sahalpur	3567.40	2391.25	1176.15
2	Gaurang	NH Road Crossing	4312.26	3576.37	735.89
3	Tipkai	Khoraghat	7685.41	5712.01	1973.40
4	Sonkosh	Srirampur	17196.90	12118.49	5078.41

2:4 BRIEF NOTES ON MAJOR RIVERS UNDER KOKRAJHAR DISTRICT

The Kokrajhar W.R. Division has been established in the year of 1984 which comprises of 2 (two) W.R.Sub-Division viz 1.Kokrajhar W.R Sub-Division & 2 Gossaigaon W.R.Sub-Division. This Division deals with the flood and erosion problems in the jurisdiction of entire Kokrajhar District.

The major river falls under Kokrajhar W.R. Division are 1. Champamoti, 2 Tarong, 3. Gaurang, 4. Saralbhanga, 5. Longa, 6. Hel, 7. Gongia, 8. Guruphella, 9. Sankosh.

River Champamati: - The river Champamati originates from Bhutan foothills and traversing through the Chirang reserve forest enters the Kokrajhar District and ultimately outfalls into the river Brahmaputra. The water level at the river started rising from 1st half of June/2022 and reached its peak value 64.02m against DL 65.52m on 16.07.2020. During peak value of water level, the river eroded the villages Kaulabhasha, Majpara and Auzarguri. Palliative measures in the form of bamboo structure & earth filling cement bags were taken up at Kauniabhasha.

River Tarrang: -The river Tarang originates from the catchment area of Chirang forest and after meeting with river Gaurang near Kaimari out falls into river Brahmaputra. The water of the river starts rising from 1 week of June/2022 and attains its peak in July/2022 when villages Sonamoyeepara and its adjoining areas got inundated. Also, village Bhramara, Sonamayeepara were eroded while the flood wave receded. Palliative measures are taken up at Ghoramara villages to arrest the erosion.

River Gaurang: - River Gaurang originates from Bhutan foothills and after traversing through Chirang reserve forest it meets with river Saralbhanga and Samukha near Chandrapara and ultimately outfalls into the river Brahmaputra. The water level starts rising from 3rd week June/2022 and attains its peak value 42.44m against DL-42.85m on 25/07/2022 and remains below danger level throughout the month. In July the water level again starts rising from 03/07/21/07/2022 and crosses the DL when it reaches value of 43.15m against DI 42.85m on 21/07/2022 During this flood season. The Chechapani village (Kokrajhar Tea Garden), Baruapara village, Mahajanpara got inundated. The roads bund in villages Chechapani and Baruapara were badly damaged and vast area of the villages Chechapani, Baruapara, Mahajanpara, Bamungaon-II & IV were eroded. No major works were taken upto restore the damages. However, Proposal made under BTC head to protect villages Chechapani, Baruapara and a project A/E measure to protect village Bamungaon, is proposed to be taken up under FMP.

River Saralbhanga: - River Saralbhanga originates from Bhutan foothills and traversing through deep forest it enters into the plan area of Kokrajhar district and meet with river Gaurang at Chandamari 2 KM U/S of Kokrajhar Town and ultimately outfalls into the river Brahmaputra. As rain fall starts the water level starts rising from June/2020 and attains its peak value 65.95m against DL-65.92m and LR

Bridge Patgaon when the embankment from Ranighat to Maoriagaon 4.40km damaged partially due to rain cut etc. and continuous bank erosion occurred at Pakriguri, Mariagaon, Ranighat, Thalitbari and Balapara. Palliative measures taken up.

Longa: -The river Longa originates from Bhutan foothills after travelling deep forest it follows through sub plain area of Kokrajhar district and it meets with the river Gangia and falls into river Tipkai which finally out falls into the river Brahmaputra. The river during flood period of 2022 raises its water level in June. The raising of this river is similar with the river Saralbhangra. During last flood, it was observed erosion on its banks at different places like Debrgaon, Laudonga, Guwabari, Habrubarl, Palliative measures taken up at the said places. Severe erosion occurred in July/2022.

Hel: - The river Hel originates from Bhutan foothills, after traveling through deep forest. It coincides with the river Gangia at Durabil and flows as the river Gangia and finally outfalls into the river Brahmaputra, as Joyma and Tipkai.

Gangia: -The river Gangia is flashy type of river of high gradient with high velocity which is originates from foothills of Bhutan and travelling deep forest cultivated and homestead land. The river Gangia is one of the main tributaries of mighty river of Brahmaputra on its north bank. The river Gangia meets with the Hel River at 1.5 km D/5 of Gangia bridge NH-31 (C) the river coincides with the river Joyma at Kartimari near Sapatgram and outfalls into the river Brahmaputra as river Tipkai. During last flood period (ie. in 2022) severe erosion observed at Oxiguri, Harinpur, Bhutiapara, Alengmari, Luchutbil, Umanagar and Anthihara. Palliative measures taken up to take measures at Luchutbil, Badlagaon, Oxiguri and Umanagar, Toktokipara, Mahishbathan, Khejurbari, Faluguri & Rimjhimi.

Guraphella: - After coinciding two rivers namely Jakati and Janali originating from Bhutan foothills the river flows as the river Guraphella travelling through alluvial soil the river meets again and then river Gangia and finally out falls into the river Brahmaputra

Sonkosh: - The river originates from Bhutan foothills, travelling through deep forest of Bhutan, Kachugaon (Assam) and West Bengal border area finally outfalls into the river Brahmaputra as Gangadhar in Bangladesh via boarder from Golokganj of Dhubri district. Raising of flood water level starts from 1" week of June/2020 as flood level record register of the river DL is 48.50m Bajugaon on L/B. During 2020 peak value recorded 48.80m on 27/07/2020. During last flood period severe erosion observed at Simlabari, Khokshaguri, Mazadabri, Haldibari, Dainamari Bund and Garumararchar Protective measure were taken up at Garumararchar under SOPD (BTC) and palliative measures carried out at the damaged portion of the Dainamari bund.

2:5 STATEMENT SHOWING THE DL AND HFL UNDER KOKRAJHAR WR DIVISION, KOKRAJHAR

Water level of the eight Rivers is maintained by Kokrajhar Water Resource Division with its gauge.

Sl. No.	Name of W.R Sub-Division	Name of river	Location	H.F.L.	D.L.
1	Kokrajhar	Gaurang	Bodo Bhatarmari	45.86 M	42.85 M
2	Kokrajhar	Champamati	R.C.C. Bridge at Karigaon	68.28 M	65.52 M
3	Gossaigaon	Sankosh	Bajugaon	49.50 M	48.50 M
4	Gossaigaon	Modati	Gossaigaon	47.08 M	45.90 M
5	Gossaigaon	Garuphella	L/R Bridge	53.30 M	52.50 M
6	Gossaigaon	Saralbhangha	L/R Bridge at Patgaon	68.05 M	65.92 M
7	Gossaigaon	Longa	RCC bridge at Dotma	51.10 M	50.10 M
8	Gossaigaon	Gangia	RCC bridge at Anthihara	48.30 M	47.30 M

2:6 TOTAL EMBANKMENTS UNDER KOKRAJHAR W.R. DIVISION, KOKRAJHAR

Sl. No.	Name of River	Category	Length of embankment (In Kms.)	Benefitted area in Ha.
1	Saralbhangha	B	23.90	18530.00
2	Sonkosh	B	3.16	13871.00
3	Gaurang	B	5.21	3579.00
4	Champamati	C	7.036	5610.00
Total			39.306	

2: 7 LISTS OF DYKES UNDER KOKRAJHAR WATER RESOURCES DIVISION, KOKRAJHAR

Sl. No.	Name of River	Name of Dyke	Length of Embankment	Year of construction
1	Saralbhangha	Embankment on R/B of river Saralbhangha from end point of existing embankment of Lalbhita.	3.256 Km	1972-73
2	Saralbhangha	Embankment on R/B of river Saralbhangha from Nijlaiguri to N.H.Way-31(C)	7.244 Km	1972-73
3	Saralbhangha	Embankment on L/B of river Saralbhangha from Patgaon to upwards.	9.00 Km	1969-70
4	Saralbhangha	Embankment on L/B of river Saralbhangha from Paoria gaon to Ranighat.	4.40 Km	1991-92
5	Tarrang	Partial diversion of Champamati water in the river Tarrang back to its old course.	3.10 Km	1964-65
6	Champamati	Construction of embankment on R/B of Champamati river from entry road to railway line.	3.936 Km	1965-66
7	Gaurang	Construction of F/E around Kokrajhar town on L/B of river Gaurang including A/E measures Ph-II.	1.11 Km	1984-85

8	Gaurang	Construction of F/E around Kokrajhar town on L/B of river Gaurang from approach of PWD road bridge to railway line	1.80 Km	1984-85
9	Gaurang	Protection of village Magurmari, Kashibari, Barman bazaar, Lalmati and its adjoining area from the erosion of river Gaurang.	2.30 Km	2000-2001
10	Sonkosh	Training of river Sonkosh at Dainamari.	3.16 Km	1983-84
11	Sonkosh	Training of river Sonkosh at Dainamari	0.960 Km	2015-16

3. STANDARD OPERATING PROCEDURES DURING FLOOD

3:1 FLOOD EARLY WARNING SYSTEM (FLEWS)

The North East Space Application Centre under the Flood Early warning Systems (FLEWS) will issue flood alerts to the SEOC and designated officials of ASDMA, Water Resources departments, and others. The SEOC (State Emergency Operation Centre) at ASDMA in turn will notify the concerned district Deputy Commissioner and other concern officials of the said district through phone/FAX/SMS/EMAIL/Whatsapp and other forms of the communications.

Deputy Commissioner on receipt of Flood warning will communicate the warning expeditiously to the following officers for alerting the people and other local authorities.

- The concerned SDO(Civil)
- Revenue Circle Officer /Officers
- Superintendent of Police
- Executive Engineer Water Resource Department.
- Executive Engineer, PWD(Roads)
- Station Officer-Fire Service Station & I/C of State Disaster Response Force (SDRF).
- In giving flood warning the revenue or police officers should keep in mind that no unnecessary panic is created among the people.
- Deputy Commissioner will take periodic feedback on the development taking place.

CEO DDMA, on receipt of the warning will also inform All the below mentioned officers.

- Superintendent. of Police
- Deputy Director, Food & Civil Supplies
- Joint Director Health Services
- District Veterinary Officer to take necessary measures so that if necessary assistance can be provided in short notice to the affected areas.
- DIPRO, if required, to give public announcement for evacuating people from vulnerable areas

Circle Officer of concerned revenue circle on receipt of warning will be done following actions immediately:

- ✓ **Circle Officers** of the concerned Revenue Circle on receipt the information from field or FLEWS will immediately mobilize **Lot Mondals, Gaon Burah, SDRF** and other agencies & resources available under his jurisdiction without waiting for order from Deputy Commissioner or SDO (Civil) to initiate the action.

- ✓ Further, in case of probability of high intensity flood, Circle Officer will also take action for evacuation of people from the vulnerable reaches to pre-identified safe locations & preposition Men & Resources (**SDRF/NDRF/Police Force / Sand bags/ Boats / Tarpaulin** etc.) available under his jurisdiction as per the map and location specified by NESAC in its flood warning.
- ✓ **Circle Officer** will initiate his response on receipt of Flood Warning without waiting for order from Deputy Commissioner/SDO (Civil).
- ✓ **Circle Officer** will lead the rescue and evacuations operation as per Circle Level Flood Contingency Plan.
- ✓ **Circle Officer** will keep DC/SDO (Civil) informed on hourly basis about the situation on the ground level and may request for additional resources of men, material & machines if required from DC or SDO (Civil).
- ✓ **Circle officer** will also inform BDO, so that BDO can inform PRI representatives for appropriate action.
- ✓ Circle officer may also inform VCDC Secretary and VCDC President for appropriate action.
- ✓ Lot Manadal & Gaon Burah will go to the specific location immediately & inform the villagers on the probability of any flood event and ask them to take necessary precautionary measures.

Superintendent of Police:

- ✓ SP will immediately direct Officer-in-charge of the concerned Police Station to assist the Circle Officer in rescue, evacuation & rehabilitation process.

Executive Engineer, Water Resource Department:

- ✓ Executive Engineer, WR Department will instruct *Khalasis* to keep constant vigil on Water Levels & inform Executive Engineer on any increase in the water level. Executive Engineer, WR will also take necessary temporary measures to avert any breaches in embankments.

Executive Engineer, PWD (Roads) Department:

- ✓ Executive Engineer, PWD (Roads) Department will take adequate measures to ensure that the road communication is not disrupted. He will immediately repair any breaches of road if the same is required for evacuation and supply of relief to the affected people.

Joint Director, Health Services:

- ✓ On receipt of information, Joint Director (Health) will direct SDMHO and I/C of the PHC of the concerned area to form a team of doctors equipped with necessary medical equipment and move to the affected places or evacuation camp as required by the Circle Officer.
- ✓ If situation so demands, Medical Boat Clinic will be send for medical response to marooned areas and river islands.

Station Officer, Fire & Emergency Services

- ✓ On receipt of alert from Deputy Commissioner or SP or Circle Officer, the Station officer will immediately mobilize SDRF under him to the affected areas. He will also coordinate with NDRF team/QRT etc for the operation.

3:2 ACTIONS TO BE TAKEN BY RESPECTIVE DEPARTMENTS DURING & POST FLOOD

(Officers of the District, in respective of department and designation, shall have to be present in the Head Quarters and available for duty as soon as flood and other disaster occur. In case of their

absence from the Head Quarters prior to the occurrence of flood, they will have to return back to the Head Quarters as soon as flood occurs).

IRRIGATION DEPARTMENT:						
During Flood	<ul style="list-style-type: none"> ✓ During flood all concerned field staffs will be directed to frequent visit to the sites and report to the undersigned the latest position of the schemes. ✓ During flood all the steel gates of Head Works are to be kept opened. ✓ Sub Divisional level QRT is constituted who will monitor the sites and will keep close contact with the undersigned and the undersigned will keep contact with the D.C. as well the control room of the district. ✓ All vulnerable areas are detected and some flood fighting materials are to be stored like Bhuluka bamboo, empty cement bags etc. as and when necessary. 					
Post Flood	<ul style="list-style-type: none"> ✓ After flood reduces, all Tools and Plants should be stored and sent to the owner after repair/ replace if necessary. ✓ After flood all concerned field staffs are to be instructed to assess the actual damage and prepare the plans and estimates for submission to the DDMA for necessary approval. 					
SOCIAL WELFARE DEPARTMENT						
During Flood	<ul style="list-style-type: none"> ✓ Intimation to District Level Disaster Management Cell. ✓ Mobilization of Quick Response Team (QRT) and Incident response Team (IRT). ✓ Triggering warning in the affected area. During the disaster proper care & protection of children such as child trafficking, child abuse, child labour, orphans etc. should be taken as per follows. 					
	Category of children below 18 yrs.	Competence authority for care & protection & rehabilitation	Identification	Registration	Care	Reunite with family /orphan homes
	Child trafficking	CWC & JJB Board	To be done by DCPO	To be done by DCPO.	To be done by DCPO	To be done by DCPO.
	Child abuse	-do-	-do-	-do-	-do-	-do-
	Child labour	-do-	-do-	-do-	-do-	-do-
	Child marriages	-do-	-do-	-do-	-do-	-do-
	Children outof school	-do-	-do-	-do-	-do-	-do-
	Sexual abuse	-do-	-do-	-do-	-do-	-do-
	Other issues	-do-	-do-	-do-	-do-	-do-
Orphans & others	-do-	-do-	-do-	-do-	-do-	
Post Flood	<ul style="list-style-type: none"> ✓ Assessment of loss through a team of Field level Officers ✓ Financial assistance from the authority concerned for rehabilitation of ICDS beneficiaries ✓ Monitoring & follow up for rehabilitation ✓ Documentation of lessons learnt & dissemination of experience with District 					

	Level Disaster Management Cell.
JOINT DIRECTOR of HEALTH SERVICES	
During Flood	<ul style="list-style-type: none"> ✓ The quick respond teams are already constituted. It is in the disaster action plan all the contact nos. is there in the plan. They will be informing accordingly. ✓ All the ambulance driver contact no. and additional driver from other official vehicle are in the Disaster Action Plan. Which is also communicated to DC/SP Sir? Moreover there is team access any shortfall of transportation will be inform higher authority. ✓ Over phone and mail the information will be share by DHS, ✓ DHS will activate a control room immediately for rendering health care services to affected area. ✓ Block wise relief team for flood affected area has been constituted as soon as the information received from the authority it will activate for service delivery. ✓ Every Medical officer has been informed that Medicine dispensing should be continuing without any delay. Shifting the medicine in nearest govt. building where affect has been taking. ASHA and ASHA supervisor will utilized for the purpose. ✓ Any emergency patient/Child /PW immediately isolated from the affected area. ✓ The special care has to be provided for isolated patient in a temporary camp or if necessary they may be shifted to nearest higher HI or District Hospital with special care ambulance. ✓ The affected area will served by other nearest HI staff is necessary. The list along with contact no is for ready reference. ✓ Red Cross and other local NGO are in contact and their services have to utilize in the earlier ethnic violence. Similarly same strategies were plan for natural disaster. ✓ The Medical team will visit to the affect area on daily basic and if required 24X7 service has been provided by putting additional manpower from nearby Hospital.
Post Flood	<ul style="list-style-type: none"> ✓ The equipments affected by flood should be place again by cleaning the place by disinfecting the area. ✓ The DHS team will visit the affected place and identify the damaged equipments. Replace and remove possible used items. ✓ The AMC/RKS fund has to be utilized for urgently for procure essential medicine and disinfect the water and sanitation area affected by natural disaster. ✓ The DHS damage assessment team will visit consisting of technical staff and prepare the plane and estimate to DDMA for onward submission.
DISTRICT ANIMAL HUSBANDRY & VETERINARY OFFICER	
During	<ul style="list-style-type: none"> ✓ Mobilization of QRTs to the affected areas. ✓ Assisting District Administration in Rescue of affected animals. ✓ Treatment of ailing animals. ✓ Procurement of relief materials as per instruction of Dist. Administration. ✓ Providing Feeds & Fodder for the affected live stocks. Feeds and Fodder will be required as per the population of affected livestock. Some Fodder plots are there in Departmental Institutions and will be able to supply Fodder for the flood affected livestock for few days. But concentrate feeding ingredients like Wheat Bran and others will be required to purchase by utilizing CRF of District Administration for the

<p>Flood</p>	<p>affected livestock and the quantity of concentrate feed ingredients requires will be estimated as per the livestock population of the affected areas as and when Flood occurs and purchase will be made after formal discussion with the District Administration.</p> <ul style="list-style-type: none"> ✓ Arrangement of safe drinking water for live stocks with the involvement of govt. dept. Like PHE. ✓ Daily reporting system in the scheduled format is compulsory. ✓ For the convenience and proper management in connection to Flood in the District, 3 nos. of nodal office rare in place. ✓ Control room to be manned round the clock during flood period with assignment of duties to the officers and staffs on suitable shifts. ✓ In addition to the Vehicles available in the dept, extra vehicles may be required during Flood to visit the affected site by the QRT and also to carry Medicines/Vaccines etc. at the site & to carry feeds & fodder for the affected livestock. Moreover, during Disaster, there may be loss of livestock and hence carcasses need to be disposed. For disposal of carcasses, following items should be kept ready:- <p>JCB: - This Deptt. Do not have such logistics, so the involvement of the govt. dept. Like PWD or private parties may be required in this regard.</p> <p>Carry Van:-The carry vans may be managed from private party or from carrier agencies.</p> <p>Labour/Helper/Sweeper: - As per requirement Disinfectant /limestone / Mask, Glove, Boots, Spade, Rope etc.</p> <p>Or</p> <p>The carcass disposal task may also be given to private party on contract basis or as per instruction of the civil administration under the technical supervision of the Department.</p> <ul style="list-style-type: none"> ✓ Assisting carcass disposal in scientific ways as per norms by digging pit (Size= L-8' x B-8' x D-6') which can accommodate animals as follows:- i) Cattle& Buffalo = 3-4 nos, ii) Small animal like Goat & Pig = 10-12 nos. However the pits should be dug as per size & numbers of dead animals. The pit should be prepared by sprinkling 6" of slaked lime on the floor of the pit followed by 6" slaked lime over the carcasses and then covered with 4' of soil over which bleaching powder or any other disinfectant to be sprinkled. To Dispose of Carcasses &for rescue and relief integration, <p>Co-ordination & Co-operation of the following depts. will be required:</p> <p>a)Civil Administration b) Food and Civil Supply c) VCDC d) Transport d) PWD e) PHE) Municipality.</p>
<p>Post Flood</p>	<ul style="list-style-type: none"> ✓ Control of epidemic of livestock by arranging Vaccination Camp. ✓ Arrangement of. livestock treatment camp ✓ Sanitation measures in the livestock premises by QRT/Private Partiesunder the supervision of QRT. ✓ Assessment of livestock loss.

	<ul style="list-style-type: none"> ✓ Assessment of extent of damages of departmental institutions. ✓ Fund provision to meet the post flood damages & loss in consultation with dist. Administration.
DISTRICT AGRICULTURE DEPARTMENT	
During Flood	<ul style="list-style-type: none"> ✓ Along with flood preparedness plan the Quick Response Team has already been constituted. The Roster duty in the establishment of D.A.O. Kokrajhar will effect from 9th May'2018. The necessary instructions have already been issued to all subordinate and field stuffs. ✓ The Telephone No. of District Emergency Operation Centre- 03661- 270657, 1077 (Toll free) and 8471875191 (WhatsApp facility) have already been issued to the field level officers and VLEWs. ✓ In each Revenue Circles, the QRT team already made will make statistics regarding damage of crop in consultation with Revenue Officers and stuffs. ✓ The list of flood affected farmers has already been made by the Agril. dept. In consultation with the Revenue stuff i.e. Lat Mondols on behalf of Deputy Commissioner. After receiving inputs is distributed to those farmers jointly with following all norms. ✓ All technical guides regarding any kind o crop damage and its survivals are being issued to all farmers by the Village Level Extension Workers and KVK, RARS (AAU), Gossaigaon. ✓ Department has a small stock of Pesticide which will be used during the flood if Pest incidence occurs. ✓ Approach to Soil Conservation Department will be followed within a week
Post Flood	<ul style="list-style-type: none"> ✓ Restore of Tools and Plants will be followed. ✓ The Agriculture Engineering Sector generally repairs the damaged tools like Sprayer, Power operated Sprayers etc. ✓ As the viability of seed ends in a limited period, so disposing of those seeds is a normal procedure of the department.
WATER RESOURCE DEPARTMENT:	
During Flood	<ul style="list-style-type: none"> ✓ Follow the flood warning system ✓ As soon as the river is within one metre of the danger level start vigorous patrolling the reach of embankment/dykes and other flood protection structures; and; ✓ Keep close touch with the D.C. On occurrence of flood, he/she will--- ✓ Examine the physical conditions of the embankments/dykes and ensure any leakage, seepage, etc. are promptly attended to; ✓ Take protective measures without loss of time in case of any sign of breach; ✓ Assist D.C. in the flood operation by sparing personnel equipment, vehicles, boats, launches etc. as available.
	<p>As soon as flood waters recede, the Executive Engineer, Water Resources will:</p> <ul style="list-style-type: none"> ➤ Suggest to D.C, in order of priority, the works to be taken up on relief which may include the following; <ul style="list-style-type: none"> ✓ Digging of link drains and other drains to drain outstanding floodwater. ✓ Construction and repairs to ring and other abadi protection bunds; and ✓ Repair to and deepening of existing drain to eliminate possibility of future

<p>Post Flood</p>	<p>floods.</p> <ul style="list-style-type: none"> ➤ Prepare plans and estimates of those items of work as may be required ➤ Render technical assistance, as necessary to D.C. in execution of works ➤ Finalise and start labour-oriented departmental works for test relief in consultation with the D.C. This may include the following: <ul style="list-style-type: none"> ✓ Repairs to damaged embankments/dykes, other flood protection structure out of their own funds & render technical assistance to P&RD and Agriculture department to undertake similar works involving embankment & bunds; ✓ Minor flood protection works; ✓ Works already provided for in the approved schemes for these areas. ✓ Restore tools, equipment, vehicles and other stores; ✓ Collect materials, vehicles, etc. lent to D.C.; and ✓ Repair/replace damaged tools/ equipment. • After the end of flood all the breach location, partially damaged location of the existing embankment system under Kokrajhar W.R. Division, are identified & detailed plan & estimate are prepared & submitted to the DDMA & B.T.C. authority accordingly.
<p>SUPERINTENDENT OF POLICE</p>	
<p>During Flood</p>	<ul style="list-style-type: none"> ✓ All Police personnel will be briefed to remain alert/ ready for relief operations on receipt of the flood warning. The GOs will properly brief the Police personnel in this regard to remain and ready in case of emergency. ✓ The DSB personnel will collect intelligence report about incidents of crime following the flood. IBI will collect the intelligence about the incidence of crime from the flood affected areas in particular. The Os/C and I/Cs of PS and OP/PPs are instructed to take necessary effective measures to prevent crimes and also investigate such crimes when reported during the occurrence of flood. ✓ The police personnel at PS and OP/PPs level are briefed to assist the SDRF/ NDRF personnel in rescue operation and evacuation of transfer of affected people to relief camps or safe places. ✓ The Os/C, I/Cs of PS/OP are instructed and briefed to help the staid persons by liaising with the families or the relations of the staid persons. ✓ Police personnel at PS/OP/PP level are briefed to take care of salvaging property including livestock of the affected people. ✓ Necessary guarding will be made at the vital installation and for relief materials at the relief camps. ✓ DSP(C), Inspector (T) will liaise with all the officers concerned and Police control room, Control Room of DC/SDC(C) office and transmit the information time to time. They shall keep all wireless sets and equipment in active and working condition. The officers and operators should be very prompt and attentive in collection and transmission of information with accuracy. Dy. S.P (C) Kokrajhar will issue call signs to all officers of Kokrajhar District and all officers should keep the call signs ready to use those instantly. They shall keep all wireless sets and equipment in active and working condition with prior checking of the devices and also store those equipments in safe places. ✓ The Os/C and I/Cs of the PS and OP/BOP/PPs will detail patrol party for special patrolling on lines of communication, along with the relief materials where carried. ✓ The MTO will provide necessary assistance by providing the available police vehicles

	<p>and also make requisition of vehicles whenever the necessity arises. He will make himself available to be taken instruction from Supdt. of Police. He will make arrangements for providing necessary equipment to the force Personnel. He will also make arrangement of transportation of reinforcement. He should make arrangement for fuel and other requirements in advance. He will also brief all drivers and will monitor the movement of all the vehicles. It will be his responsibility to provide vehicle as per the order of superior authority. He should make arrangement for the stay of reinforcement and other CPMF, Police personnel.</p> <ul style="list-style-type: none"> ✓ The GOs. Os/C, and I/Cs of PS, OP, BOP and PPs will undertake constant tours at the places of rescue and evacuation of flood affected people and in the relief camps for smooth and effective conduction of the measures. ✓ DSP(C), Inspector (T), Kokrajhar will liaise with all the officers concerned and Police control room, Control Room of DC/SDC(C) office and transmit the information time to time. They shall keep all wireless sets and equipment in active and working condition. The officers and operators should be very prompt and attentive in collection and transmission of information with accuracy.
Post Flood	<ul style="list-style-type: none"> ✓ The MTO will bring all the Police vehicles used to the MT Branch and release all the requisitioned vehicles to its respective owners after accomplishing the assigned works. He will also bring equipments and camp materials to its respective places. ✓ The equipments/materials used in the rescue, evacuation of people and transfer of people during flood will be repaired and replaced if necessity arises.

3:3 RESPONSE PLANS FOR FLOOD

Sl. No	Task	Responsibility
Response at Revenue District level		
1	<p>On receipt of Flood warning, DDMA will pass the information for taking necessary measures to:</p> <ul style="list-style-type: none"> • The concerned SDO(Civil) • Revenue Circle Officer • Suptd. of Police • Executive Engineer WR Dept. • Executive Engineer, PWD(Roads) • Station Officer-Fire Service Station & I/C of State Disaster Response Force (SDRF) /National Disaster Response Force (NDRF) if stationed in the district. • Deputy Director, F&C Supplies • Jt. Director Health Services • District Veterinary Officer to take necessary measures so that if necessary assistance can be provided in short notice to the affected areas • DIPRO, if requires to give public announcement for evacuating people from vulnerable areas 	<ul style="list-style-type: none"> • Deputy Commissioner (DC) will direct Addl. DC or CEO, DDMA
2	<p>SP will instruct Senior Station officer, Fire and Emergency Services /SDRF to assist the Circle Officer in rescue, evacuation & relocation process</p>	<ul style="list-style-type: none"> • Superintendent of Police (SP)

3	Senior Station officer, Fire and Emergency Services will mobilize teams of SDRF & Boats available in their custody and coordinate with DDMA/Circle Officer for response.	<ul style="list-style-type: none"> • Sr. Station officer, Fire and Emergency Services
4	Executive Engineer, WR Dept. will mobilize man & material to strengthen weak embankment, keep constant vigil on Water Levels & take necessary temporary measures to avert any breaches in embankments. Take adequate measures to ensure	<ul style="list-style-type: none"> • Executive Engineer, WR Dept.
5	Take adequate measures to ensure that the road communication is not disrupted; repair any breaches of road for evacuation and supply of relief to the affected people.	<ul style="list-style-type: none"> • Executive Engineer, PWD (Roads)
6	Jt. Director Health Services on receipt of information will initiate to mobilize medical response team, ambulances & alert all government hospitals in the area likely to be affected. He will also direct SDMHO and I/C of the PHC of the concerned area to form a team of doctors equipped with necessary medical equipments and move to the affected places or Relief camp/centers required by the Circle Officer.	<ul style="list-style-type: none"> • Jt. Director Health Services
7	Take periodic report of the situation & instruct Circle Officers, Jt. Director Health Services, Executive Engineers of PWD(Roads), PHE, WR, Irrigation, Police, Fire & Emergency Services to take necessary measures as required for dealing with the situation	<ul style="list-style-type: none"> • Deputy Commissioner
8	Deputy Commissioner will also inform State HQ about the prevailing situation & action taken.	<ul style="list-style-type: none"> • Deputy Commissioner
Response at Revenue Circle level		
9	On receipt of warning, mobilize the Lot Mondal, Gaon Burah, SDRF and other agencies & resources available under Circle Officer's jurisdiction	<ul style="list-style-type: none"> • Circle Officers
10	Go to the specific location immediately & inform the villagers on the probability of any flood event and ask them to take necessary precautionary measures	<ul style="list-style-type: none"> • Lot Manadal & Gaon Burah
11	In case of probability of high intensity flood, evacuation of people from vulnerable areas to pre- identified safe locations & preposition of quick Response Team/SDRF/ NDRF/ Police Force / Sand bags/ Boats/ Tarpaulin/ Tents etc.)	<ul style="list-style-type: none"> • Circle Officers (COs) of the concerned Rev. Circle
12	Keep DC/SDO (Civil) informed on hourly basis about the situation on the ground level and may request for additional resources of man, material & machines if required from DC or SDO (Civil)	<ul style="list-style-type: none"> • Circle Officers (COs) of the concerned Rev. Circle
13	Inform- <ul style="list-style-type: none"> • Block Development Officer (BDO), so that BDO can inform VCDC representatives for appropriate action • VCDC Secretary and VCDC President for appropriate action 	<ul style="list-style-type: none"> • Circle Officers (COs) of the concerned Revenue Circle
14	Open Relief camps, if required and give requisition for GR to DC	<ul style="list-style-type: none"> • Revenue Circle Officer
15	Arrange for distribution of Relief	<ul style="list-style-type: none"> • Revenue Circle Officer

3:4 DUTIES AND RESPONSIBILITIES OF THE ZONAL OFFICERS

- The Zonal officers shall remain in close contact with their respective Sub- Zones & sector officers. They will convey all actions taken by the District Disaster Management Authority to Sub Zone Officers as well as the sector officers immediately.
- They should also liaise with the concerned heads of offices like Medical / Vety / PHE/ W.R. etc.

- They shall confirm supply of sufficient copies of blank annexure-IV forms/boats requisition forms/GR requirement form and other relief materials, to their sector officers.
- They should visit all the sectors along with the sector officer to gather prior knowledge of the area and suggest measures to the DC which need special attention only.
- They will assist the sector officers to guide the sector level team. They should also collect names of volunteers/NGOs to assist in relief & rescue parties.
- The Zonal officers will prepare maps (a) On road communication for maintaining minimum road condition (communication link) highlighting the alternate routes available to carry relief material/ food stuff to the flood affected area & EE, PWD (RR) should maintain the plan accordingly & (b) Map highlighting on historically identified vulnerable places with the help of sub-Zones & Sectoral officers.
- They will prepare a mazmuli map showing (a) The Sub- Zones (b) The sectors (c) The highly flood prone villages indicated in yellow & orange colour only.
- They will identify the proposed relief camps along with the sector officer and appoint the head of the institution as the relief camp in-charge, if necessary.
- They must keep on informing the flood situation formally in annexure-IV and over telephone to District Emergency Operation Centre.
- Survey & assessment of flood affected areas shall be carried out only by authorized officers. Any other agencies conducting similar exercise shall have to do so at their own expenses.

3:5 DUTIES AND RESPONSIBILITIES OF THE SUB ZONAL OFFICERS

- The Sub-Zonal officers shall remain in close contact with their respective Zonal Officer & sector officers. They will convey all actions taken by the District Disaster Management Authority to Sector Officers immediately.

3:6 DUTIES AND RESPONSIBILITIES OF THE SECTORS OFFICERS

- The sector officer will visit the respective areas at least 3-4 times and collect the basic data of his sectors. He will assess the requirement of GR/other relief materials/POL for boats and submit the same to his concerned Zonal Officer/Sub. Zonal Officer.
- He will maintain the register of GR etc. /boat (both country & engine with capacity)/POL issued etc.
- He will collect the necessary annexure-IV / requirement form etc. from the Disaster Management Branch, DC's office well ahead.
- He will identify and arrange the relief camps and appoint In-charge of camp. (Head of institution, where camps are established, should be the first option for appointing as camp In-charge)
- He will ensure the fair & proper distribution of GR etc. and maintain the APRs (Actual Payee Receipt) simultaneously in duplicate. He will also contact, before the flood / during the flood with the concerned officers of Medical/ Vety / PHE / W.R./ Local Police / Army & Para Military forces and collect their address & telephone numbers.

- He will maintain a village wise population register and will divide the village population into adult & minor. He will identify the pin points for HTW (Hand tube well) installation forming users committees immediately.
- He will identify all the roads / bridges / culverts, standing crop areas / habitation structures, Embankments, dykes and keep records of everything to report in Annexure-IV in time.
- He will guide the sector level team in consultation with his Zonal officer / Sub Zonal Officer to assess the situation.
- He should keep all records properly and neatly and handover the records to his Zonal officer as soon as the flood relief operation are declared over.
- Villages, not included in any sectors will have to be looked after by the concerned sector officer, if flood occur.
- Medical / PHE / W R / Vety. / PWD (RR) / Education/ Agriculture/ P&RD/ PWD (Bldg) etc. departments should nominate representative members from their Dept. to the sector team

3:7 GUIDELINES FOR RELIEF CAMP MANAGEMENT

<p>Setting up of a Relief Camp:</p>	<ul style="list-style-type: none"> • On receipt of report from Revenue officials, the DC/SDO(C) will order to set up a relief camp at pre-decided location as per District/Sub-divisional disaster management plan. As far as possible, relief camps should not be set up in educational institutions. • In case new location is to be selected for the camp due to unavoidable circumstances, following points should be considered for arriving at a decision. • Camp should preferably be set up in an existing built up accommodation like a community hall. • It should be located at a safe place which are not vulnerable to landslides, flood etc. • It should be accessible by motor vehicles, if possible. • Adequate space for roads, parking, drainage, should also be there. • The area should not be prone to endemic disease like malaria. • Wide publicity should be given about the location of the camp and affected people should be evacuated and brought to the camp directly. • Emergency relief materials which include drinking water, food, bedding (mattress, sheets & blankets), baby food, mosquito repellents etc should be arranged as early as possible. • Control room/ help desk should be setup in the relief camp immediately. • Proper planning and preparedness to make the arrangement smoother.
<p>Shelter:</p>	<ul style="list-style-type: none"> • The shelter should be such that people have sufficient space for protection from adverse effects of the climate. • Ensure sufficient warmth, fresh air, security and privacy for their health and well being. • The covered area available per person should be on an average 3.5 to 4.5 square meter.

	<ul style="list-style-type: none"> ● Each family should be provided separate tent, if possible. ● In warm & humid climates, proper ventilation & protection from direct sunlight must be ensured. ● If plastic tents or sheeting are available, provision of an insulating layer or a double skinned roof may be considered. ● Tents should not be constructed too closely together and reasonable distance should be kept between the camps to provide some form of privacy. ● Priority should be given to widows and women headed households, disabled and elderly people in tent/room distribution. ● Temporary shelter should neatly be planned and made. ● Tents with slanting sides should be avoided as they leave no space for mobility. Tents with ventilation facilities may be provided to the people.
<p>General Administration of the Camp:</p>	<ul style="list-style-type: none"> ● One responsible officer preferably ADC, SDO or CO should be designated as Camp Officer by the DC/SDO(C) who will ultimately be responsible for general management of the Relief Camp. He will co-ordinate & supervise the works of other officers in the camp. ● One Assistant Camp Officer should be designated to help the camp officer.
<p>Guiding principles for Management of the Camp</p>	<ul style="list-style-type: none"> ● Camp Officer should easily be accessible to the camp inhabitants. ● Treat every inhabitant of the camp with dignity and respect. ● Ideally camp management should strive to provide facilities so that inhabitants feel comfortable ● Make effective arrangement for distribution of food and aid to the people in the camp ● Special care should be taken to ensure that vulnerable people like disabled, elderly, pregnant women and children get adequate aid and supply of food and other facilities. ● Sufficient nos. of women officers should be engaged in management of the camp and they should interact with women inhabitants to assess their special needs. ● Arrangement should be made to prevent abuse against women and children in the camp. ● Voluntary Organization & leading citizens may be encouraged and involve in management of relief camp. ● Psychological counseling must be arranged for the families who have lost their family members. ● Inhabitants should be involved in management of camp. ● It should be ensured that no officer is required to work for unreasonably long hours. ● Officers responsible for management may be made aware that misappropriation of money or materials meant for the relief will invite prosecution ● Special drive should be taken against illicit liquor sale in and around the camp. ● Press Release should be issued by giving contact nos of Nodal Officer who will accept and co-ordinate with NGOs & public regarding donation in cash & kind. ● People should be made aware about rehabilitation program, financial support and other compensation to be provided against the loss of house,

	<p>crop, cattle etc.</p> <ul style="list-style-type: none"> • People should also be educated about NREGA & other employment generating schemes which are available in their locality as they need not migrate to cities for Job opportunities.
<p>Basic Facilities</p>	<p>Lighting Arrangement and Generator Set:</p> <ul style="list-style-type: none"> • A technical person, preferably from electricity or PWD (E) department should be detailed to supervise the proper lighting arrangement in and around the camp and operation and maintenance of the generator set. • One big candle and one match box should be provided in every room/tent. • Petromax or emergency light should be arranged in sufficient numbers in the camp. • Approach to toilet and water source should properly be illuminated. • Generator set of required capacity should be installed in the Relief Camp and operator must be detailed for 24 hours. <p>Water Facilities:</p> <ul style="list-style-type: none"> • Total requirement of drinking water, water for toilets, bath & washing of clothes and Utensils should be assessed and proper arrangement should be made accordingly. • Most of the diseases in the camps spread due to lack of purified and sufficient drinking water. Therefore serious effort should be made to ensure to supply adequate clean & purified water to the camp population. Permissible standard of water & other parameters for water must be maintained at any cost. • 20 Ltrs of water should be provided to per person per day. • One Sr. Officer of PHE Deptt. Should be detailed for maintaining water supply in the camp. <p>Sanitation:</p> <ul style="list-style-type: none"> • Ideally there should be one toilet for 20 persons. • Toilet should be minimum 10 mtrs and maximum 50 mtrs away from shelter/tent/room. • For waste disposal, one communal pit of 2mX5mX2m of size should be dug for 500 persons. • Each family should be provided one soap of 100 gram per week. • Separate toilets should be constructed for men & women and these toilet blocks should be separately be located at reasonable distance. • Sufficient light arrangement should be made in toilets. Approach from camp to toilets should be also properly illuminated. • Sufficient stock of bleaching powder, harpic and others item should be maintained. • One officer must separately be detailed to supervise regular cleaning and maintenance of the toilets. <p>Requirement of disinfectants should be assessed regularly & sufficient stock</p>

	of it week should be maintained in the camp.
Food- Storage & Distribution and Cloths	<ul style="list-style-type: none"> Initially for few days, cooked can be provided to the camp inhabitants. Utensils and cook may be hired from open market for cooking of the food. Preferably disposable plates and glasses may be used to serve the food and water for hygienic reasons. As far as practicable Food Inspector must be detailed to certify the food items before they are served. If cooked meal is not served, dry food like, rice, salt, pulse etc. may be distributed for one week at a time as per prescribed scale Even if cooked meal is provided to the inhabitants, above mentioned scale may be maintained. People in the camp should be provided sufficient clothing to protect themselves from the adverse effects of the climate. Women and girls should be provided necessary sanitary protection.
Closure of the Camp:	<ul style="list-style-type: none"> People in the camp should be encouraged to return to their homes, as the situation improves in the field. Transport facilities may be provided for the purpose. Family as a whole should leave the camp. No member of such family should be allowed to stay back in the camp. A final report may be prepared and sent to the Govt. with recommendation to amend the guidelines if required. All the registers, reports, bills, vouchers etc should be kept in a box under lock and key and should be shifted to the office of the DC/SDO (C). Best practices and innovative interventions should be documented and submitted to the govt.

3: 8 GRATUITOUS RELIEF DISTRIBUTIONS

The Chief Executive Officer, DDMA & ADC (Disaster Management) will be responsible for procurement of GR items / sanction of GR etc. on receipt of requisition. He will ensure the availability of food stuff, SK Oil, POL and other relief items beforehand. He will be assisted by the following officer and staff. The concerned zonal officers and sector officers will ensure receipt and distribution of GR items in the affected areas.

The Deputy Director of Food & Civil Supplies and Consumers Affairs & Inspectors will receive requisition of GR only. They will be assisted by supporting staff under Food & Civil Supplies Consumers Affairs Branch, DC's office, Kokrajhar.

Regarding the Ex-Gratia payment to the families of deceased persons, injured persons or for the hospitalization, the concerned circle officer will submit the report along with post mortem, medical report to the DC cum Chairman DDMA. Accordingly, the Disaster Management Branch will process the same for payment of Ex-Gratia to the affected families as per the norms of State Disaster Response Fund (SDRF) as early as possible.

CALCULATION OF GR ITEMS:

Based on the available Data of the previous 5 years of GR (Rice) distribution in the district, the average 350-400 MT rice is required for worst situation of flood in the district. As per the govt directions, District has to lift the required Rice through FCI under OMSS. Further, the necessary arrangement for

advance payment for lifting of the rice under OMSS will have to do as per the SOPs procuring OMSS (D) rice from FCI.

Again, the department of Animal Husbandry and Veterinary, Kokrajhar has calculated the total requirement of cattle feed during emergency and total requirement of the wheat bran in the district is 570 MT for entire flood season. The requirement of the feed (wheat bran) has been calculated assuming 10% of the total livestock (Large & Small) in the district affected by Flood and calculation made taking 2Kg wheat bran/ Day/ Large Animal X 7 Days and 0.5 Kg wheat bran/Day/Small Animal X 7 Days.

Approx. Requirement of feed Stock	Available of Cattle Feed Stock	Arrangement of Balanced Feed Stock (if any)	Challenges if any	Preparedness of Damage Assessment	Remarks
Wheat Bran = 5700qtls.	Available at 1. Roller Floor Mill, Bongaigaon 2. Dhubri Roller Floor Mill Pvt. Ltd	May be arranged by purchasing from Commercial Feed Stores if requires	Presently, no Challenges	There are 14 nos. of QRT in the district comprising of Vets, Para Vets & Grade-IA Staffs for damage assessments in co-ordination with Circle Officer/Block Level Officer as per SDRF & VDRF guidelines.	Requirement of feed (wheat bran) has been calculated assuming 10% of the total livestock (large + small) In the District affected by Flood and calculation made taking 2 kg wheat Bran /day/large Animal x 7 days and 0.5kg wheat Bran/day/small Animal x 7 days. However, actual requirement of Feeds and Fodder will be as per the actual population of livestock affected. Some Fodder plots are there in Departmental institutions and will be able to supply Fodder for the flood affected livestock for few days. But concentrate feed Ingredients fi.ke Wheat Bran and others will be required to purchase by utilizing Relief Fund under SDRF through District Administration for the affected livestock and the quantity of concentrate feed ingredients requires will be estimated as per the livestock population or the affected areas as and when Flood occurs and purchase will be made after formal discussion with the District Administration

3:9 TRANSPORTATION

The Addl. Deputy Commissioner, (Nazarat) will look after the transportation facilities. He will assess the requirement of HMTV/LMV etc. and will place requisition to the District Transport Officer accordingly. This cell will keep ready one machine propelled boat (if necessary) at the district headquarters all along, POL/Log sheet shall be maintained by Disaster Management Branch.

3:10 CARCASS DISPOSAL

A team for disposal of carcasses is constituted with the following members.

- District Veterinary Officer and his staff.
- Circle Officers/ Zonal Officers

- Executive Engineer, PHE and his staff
- Executive Officer, Municipal Board, Kokrajhar/ Gossaigaon/ Fakiragram.
- Local BDO/ Sub Zonal Officer and Staff his staff.

The Carcass disposal at site may be assigned to a third party on contract basis. For which the rates may be fixed prior by a committee which includes the Deputy Commissioner, ADC (DM), DVO, Circle Officers, Executive Officer, Municipal Board, Kokrajhar/ Gossaigaon/ Fakiragram.

3:11 INQUEST & POST MORTEM

Inquest of dead bodies where necessary will have to be carried out by the concerned Circle Officers. The Joint Director, Health Services, will be responsible for the Post Mortem works as quickly as possible and would submit a report through circle officer to the Deputy Commissioner cum Chairman DDMA.

3:12 ACTION AGAINST SELLING OF DECOMPOSED /CONTAMINATED FISH AND MEAT

The Fishery department and Veterinary department shall ensure that there is no sale of decomposed / contaminated fish/meat in the markets. The DIPRO, Kokrajhar shall make the necessary arrangement for wide publicity in such cases.

4. DISTRICT EMERGENCY OPERATION CENTRE (CONTROL ROOM)

4:1 INTRODUCTION

The district emergency operation centre (DEOC) set up under District Administration would act as a control room for flood and other disaster and is now in operation on 24x7x365 with a toll free no 1077, Landline No. 03661- 270657. This section is prepared to help the members of District Emergency Control Room (DEOC) to understand the structure and functioning of Control Room. Following the important three C's i.e. **Command, Control and Communication** for effective response in an emergency, we will be able to minimize the hardships of the community and improve the quality of the process of recovery. This control room will be able to provide timely, supported and well thought of interventions to the grass root staff as well as volunteers as it will be the hub of three C's.

The Project Officer, ASDMA, Kokrajhar is in-Charge of the District Emergency Operation Centre (DEOC). He will facilitate collection, submission of all report received in the Control Room and forwarding the same to the State Emergency Operation Centre (SEOC).

4:2PURPOSE OF THE DEOC:

The District Emergency Operation Centre under the control of Deputy Commissioner, Kokrajhar will operate round the clock and will be the nerve centre to

- ✓ Monitor
- ✓ Co-ordinate
- ✓ Implement the actions/activities for Disaster Management.

4:3 PROCEDURES TO BE FOLLOWED BY DUTY PERSONNEL IN THE DEOC:

- ✓ Daily Attendance has to be signed without fail by persons deployed in each shift.
- ✓ Ensure that all equipments are functioning and if any repairing is required that has be brought to the notice of IC, DEOC immediately.
- ✓ Telephone Bills have to be collected in time and given to the IC, DEOC for necessary payments every month to avoid disconnection of the same.
- ✓ Any Information received from District/Police Control Room /News Channel or any other sources is to be noted down in Logbook/Register.
- ✓ The Information will be verified or to be crosschecked with ADC/SDO (Civil)/CO/PO, ASDMA/Police Control Room/ Police Station/ Fire Services of concerned area.



MANAGING FLOOD RELIEF CAMPS IN CONTEXT OF COVID -19 OUTBREAK IN ASSAM

Assam is approaching flood season. This year the challenge to support those who might get affected due to flood will be even tougher due to the ongoing COVID-19 pandemic across the globe which has also affected Assam. Relief Camp Management Guidelines are included as Appendix-XXXV of the Assam Disaster Management Manual, 2015¹. In order to be better equipped to deal with flood situation vis-à-vis COVID- 19 context, this document has been developed to serve as an addendum. This document will be used by all District Disaster Management Authority (DDMAs), SDO (Civil) and Revenue Circle Officers for management of Relief camps during ensuing flood season.

Major highlights of the addendum to existing Relief Camp Management Guideline are as follows:

- **Relief Camps and Accommodation capacity to be earmarked in advance:** Identify additional relief camps in addition to the existing pre-identify camps as per population density of villages to earmark space for social distancing. Ensure 7 Sq. m. of area per person instead of 3.5 Sq. m. to validate social distancing of at least one meter between any two camp inmates.
- **Toilets facilities and the populations:** Sufficient Toilet facilities have to be provided in proportionate to the intake camp capacity. Coordinate with PHE Deptt. to ensure the same.
- **Ensure sufficient sanitation facility:** Ensure sufficient Hand-wash/soap, sanitizers, masks for the camp inmates. The Relief camp premises should be strictly notified as no-spitting, no-tobacco zone.
- **Medical Support & Health Surveillance Team:** Daily monitoring (in place of weekly) of health condition shall be done by the health team on duty in the camp following all precautions and guidelines. Medical team should be armored with basic PPE for conducting screening during registration process. Pre-identification of the Medical facilities like Ambulances for transportation of infected, isolation facilities nearby etc.

In case of sneezing, cough, fever & common cold, immediate medical supervision to be made and he/she may be kept separately as per COVID-19 norms & regulations.

- **E-Help desk:** e-Help desk should be facilitated in all Operational Relief camps with the help of *Pratirodhi Bondhu* as counselor/ facilitator. These desks will emphasis on the facilities available on the e-help platform (e.g. Telemedicine, e-pashu etc.), a joint venture of ASDMA and CSC-SPV.
- **Pratirodhi Bondhu:** The Revenue Circle Administration may engage *Pratirodhi Bondhu* volunteers available in the revenue circle as per the guidelines.
- **SOP for relief/cooked food distribution in camps:** SoP should be prepared in collaboration with ASDMA for distribution of relief items/cooked food adhering precautionary measure as per COVID-19 norms & regulations.
- **Arrangement for fodder Livestock:** Pre-identify the highland areas e.g. tea gardens etc. with green grasses for arrangement of the green fodder for livestock of the farmers/ camp inmates.
- **Quarantine/isolation facility:** Quarantine/isolation facilities may be identified on higher altitudes by the district administration for transfer of COVID-19 suspected cases.

The detailed addenda to existing relief camp management guideline are comprehensively cited in the table below for managing flood relief camp vis-à-vis COVID-19:

PARAMETER	ADDENDUM TO EXISTING RELIEF CAMP MANAGEMENT GUIDELINE
Camp Setting	<ul style="list-style-type: none"> • Ensure that existing buildings/spaces which are in use as quarantine centers shall not be identified as relief camps • Notify more number of camps in advance with capacity of accommodation according to population density of villages to earmark space for social distancing. Identify new places for additional Relief Camps in highland areas.If possible draw lines in floor for specific accommodation. (Calculate the intake capacity of the relief camps as: <i>Floor Area of the R. C. (in sq. m.)</i> <i>Intake Capacity of Relief Camp (R. C.) = 7 Sq. m.</i> • Notify the Relief Camps: Capacity for accommodation adhering to COVID- 19 norms & regulations. • Proper calculation of space available and the target population to be shifted to the camp shall be made to avoid over crowding • 7 Sq. m. of covered are per person instead of 3.5 Sq. m. to validate social distancing of at least one meter between any two camp inmates. • Wherever feasible, Separate room for elderly pregnant and lactating women and children up to 6 years should be allocated. • Queue management practice maintaining social distancing • Separate room in a separate building for the home quarantined who might be evacuated during the floods should be identified. Home quarantine guidelines shall be strictly adhered to for the building where home quarantined people are sheltered:
Temporary/ makeshift shelter	<ul style="list-style-type: none"> • If Tents are used for shelter, these should be not erected closely. Minimum 20 meters distance shall be maintained between 2 tents • 7 Sq. m of covered are per person instead of 3.5 Sq m to maintain should be ensured for maintaining a distance of at least one meter between any two Individuals. Efforts shall be made to avoid use of plastics, asbestos in erecting makeshift camps.
Camp Administration	<ul style="list-style-type: none"> • The Camp in-charge will coordinate with Pratirodhi Bondhu and e-Help initiatives to facilitate services. • The Relief camp should be strictly notified as no-spitting, no-tobacco zone. • List of camp in-charges shall be prepared and shared with all stakeholders in advance and training to camp in-charge. • Sufficient Toilet facilities have to be provided in proportionate to the Camp capacity. • Mandatory screening of all brought to the camp/seeking shelter in the camp shall be done for any health condition. • Camp register should also maintain separately information about pregnant women, infants, elderly, people with existing health conditions and persons with disability. People presenting with fever and or fever like symptoms should be immediately segregated and taken for medical care. • If required, such infected/identified persons should be shifted to designated quarantine/isolation facilities within the relief camps or location pre- identified by the district administration.

	<ul style="list-style-type: none"> • Immediate information to 104 shall be provided for any case related to COVID-19 in the camp (asymptomatic and symptomatic). • Special accommodation facility for elderly, pregnant lady and PwD (People with Disability) should be arranged. • Each camp should have “Information Board” capturing contact details of key service providers for immediate support displayed in local language and Capacity of the Camp to accommodate inmates adhering the COVID- 19 norms & regulations. • Appropriate IEC for prevention of COVID infection to be displayed in local language using pictorial depiction and lesser text.
<p>Basic Facilities</p>	<p><u>Water:</u></p> <ul style="list-style-type: none"> • Disinfection measures for drinking water shall be practiced for water provisioned for drinking to camp inmates. • Hand washing bay shall be established in each camp with multiple hand washing points at appropriate distance with soap should be provided at entry and exit of camp • Water shall be made available. Per person availability shall be increased to 30 liter/person/day <p><u>Sanitation:</u></p> <ul style="list-style-type: none"> • All guidelines for sanitation facilities in relief camps should be strictly maintained • Ensure sufficient Hand wash/soap, sanitizers, masks for the camp inmates. • Cleaning of common spaces shall be done thrice a day particularly handrails, door latches, switches etc. which are frequently touched • Adequate disinfectant shall be made available in the camp. • Mosquito control measures to be strictly followed <p><u>Food Storage and Distribution:</u></p> <ul style="list-style-type: none"> • Any food item brought to the camp must be sanitized appropriately as per disinfection protocol. All packed items shall be cleaned properly using disinfectants. • Special care should be taken/ SoP should be prepared for distribution of cooked food adhering to precautionary measure as per COVID-19 norms & regulations. • Proper food hygiene should be maintained by cook whether cooking is done family wise or a community kitchen is established. • Kitchen and food storage area should be sanitized thrice daily and camp inmates shall be sensitized in this regard by camp-in charge/ frontline workers on duty. • Pregnant women and lactating mothers at the camp should be provided relevant information on covid19, pregnancy, childbirth and breastfeeding. <p><u>Clothing:</u></p> <ul style="list-style-type: none"> • Appropriate arrangements shall be made for detergents and washing spaces for camp inmates to maintain cloth hygiene. • Adequate provision of bed-nets shall be made. <p><u>Medical and Psychosocial Support:</u></p> <ul style="list-style-type: none"> • Medical team should be armored with basic PPE for conducting screening during registration process. • Pre-identification of the Medical facilities like Medical team, Ambulances for transportation of infected, isolation facilities nearby etc. • Home quarantine people to be shifted to quarantine centers and they shall not be kept in the relief camps. • Daily monitoring (in place of weekly) of health condition shall be done by the health

	<p>team on duty in the camp following all precautions and guidelines.</p> <ul style="list-style-type: none"> • Any suspected case shall be immediately shifted to designated health facility/ quarantine centre. • All protocols for safety or camp inmates and staff on duty shall be strictly adhered to. • All other guidelines in the relief camp management manual regarding medical and psychosocial support shall be implemented. • Standby arrangements for transportation of symptomatic cases shall be made in all camps with more than 200 inmates (in place of 500) • Wearing of masks inside the camp may be made compulsory. Sufficient masks may be provided by the DDMA.
<p style="text-align: center;">Special arrangements for Children, women, physically challenged and elderly</p>	<ul style="list-style-type: none"> • Identify and operationalize child friendly spaces for integrated service delivery to women & children. Maintain social distancing in all activities conducted. • Within CFS, ensure learning corners for 3-6 age group children and school children in the age group 06-14 years for engaging them in different learning and recreational activities maintaining social distancing guidelines. • Ensure availability of learning and recreational material (Anganwadi in a box or school in a box) for children in all learning corners. • Ensure availability of learning and recreational material (Anganwadi in a box or school in a box) for children in all learning corners. • Teachers and Anganwadi workers designated for Child Friendly Spaces shall take all precautions to keep themselves and the children safe. • Ensure appropriate care of breastfeeding and lactating mothers, promote breastfeeding and ensure access to basic nutrition for both mother and children. Ensure proper care and hygiene is maintained by pregnant women and lactating mothers. Some of the actions for different high risk groups include. <ul style="list-style-type: none"> ○ For under five children, following needs to be provided by the district health authorities: <ul style="list-style-type: none"> ▪ Counseling on age appropriate feeding including exclusive breast feeding (upto 6months) and complementary feeding (6-23months) ▪ IFA syrup for anemia prevention and treatment as per Anemia MukhBharat guidelines ▪ ORS packet and zinc as per-positioning for treatment of diarrhea ○ For pregnant women, following needs to be provided by the district health authorities: <ul style="list-style-type: none"> ▪ Antenatal check ▪ IFA and calcium supplements ▪ Resting area in relief camp ○ For lactating mothers, following needs to be provided by the district health authorities: <ul style="list-style-type: none"> ▪ IFA and calcium supplements ▪ Breastfeeding counseling and support ○ For elderly persons suffering from any chronic ailments like- hypertension, diabetes, previous lung disease, kidney disease <ul style="list-style-type: none"> ▪ Antihypertensive and antidiabetics ▪ Special attention needs to be provided to the elderly. They should be

	<p>advised to be away from any sick person.</p> <ul style="list-style-type: none"> • Information on covid19 and NCDs can be accessed from Separate register of under-five children, pregnant women, lactating mothers, elderly (more than 60 years age) and sick persons should be maintained • wherever possible separate arrangements shall be made for accommodation of high-risk population including elderly, ill, pregnant women, lactating mothers, infant and malnourished children etc • If any of the high-risk groups have any of the COVID symptoms, immediate transfer to designated hospital shall be made • Individual attention shall be given by the frontline workers to these vulnerable groups for ensuring maintenance of appropriate hygiene including proper and frequent hand washing with soap, cough etiquette.
Waste Management & Vermi Control	<ul style="list-style-type: none"> • Closed bins of different colours must be in place in all the camps for disposal of used items • Adequate stock of disinfectants shall be made available in the camps with designated sanitation worker to keep the camp sanitized
Security	<ul style="list-style-type: none"> • Roster based deployment police personal/home guard/VDP with basic PPE shall be made in each identified camp to manage crowd and to ensure decorum and safety • Police/VDP shall ensure social distancing during all collective process in the camp be it during registration, food/relief distribution and other such activities where crowd may gather • Appropriate planning and demarcations shall be made in advance to ensure social distancing • Proper time planning and shifts shall be identified to ensure proper crowd management
Risk Communication and Community Engagement	<ul style="list-style-type: none"> • All appropriate messages and communications in local languages shall be displayed in appropriate locations in the camp. • As feasible broadcast arrangements through radio/TV shall be made to inform the camp inmates on safety messages and evolving situation • All entitlements of the flood victims shall be displayed in form of a poster in the camps. • Proper feedback shall be collected from camp inmates on their needs and services provided in the camp using the scorecard developed by ASDMA • Train volunteers/officials to help support with risk communication in the camps and also to capture useful cases, stories and interviews which can support government to act and also provide systematic information to media.
Arrangement for Livestock	<ul style="list-style-type: none"> • Pre-identify the highland areas (e.g. Tea Garden etc.) with green grasses for Arrangement of the green fodder for livestock of the farmers/ camp inmates.
Closure of the Camp	<ul style="list-style-type: none"> • Before declaring the closure of the camp, inmates shall be asked/ allowed to do proper disinfection of their flood affected shelters. • For those families losing their shelters due to flood/erosion (full damaged), appropriate arrangements shall be made.

Flood Preparedness Plan for Agricultural Department

A profile of Agriculture in Kokrajhar district is the mainstay of majority of populace and thus holds the key to Socio-Economic development of the district. The Gross Cropped Area of the district is 1,73,412 ha as against the Net Cropped area 1,02,007ha with the cropping intensity 170%. The district has been divided into three Agro-Ecological Situation (AES) based on physiography, hydrology, soil, climate and cropping patterns viz i) Plain Zone ii) Hill & Hillock Zone and iii) Foot Hill Area. Plain zone is the largest zone covering an area of 56.7% (2.260 lakh ha) while hill and hillock zone is the smallest zone with 12% (0.478 lakh ha). The Foot Hill zone enshrines 31.3% (1.248 lakh ha) of the district. The total population of the district is 8,87,142 Nos. (Census,2011) out of which 93.80% population live in rural area. The district is in the lower Brahmaputra Valley zone.

The climate of the district Is hot summer following by monsoon of heavy rainfall and relatively cold winter with the scanty rainfall. The average annual rainfall is about 3000 mm per annum and the Mean Maximum and Minimum Temperature varies from 33° C -38° C and 8° C-10° C respectively.

The soils are predominantly sandy loam to clay loam in texture and acidity to neutral in Reaction. A large number of rivers and tributaries viz Sonkosh, Gongia, Gaurang,Champa, Hel, Tarong, Saralbhanga, Longa etc. flow from North (mostly originating from Bhutan) to South of the district and meet the Brahmaputra.

Crops like Paddy, Pulses, Oilseeds and Horticultural crops are grown in Kokrajhar District. Crop Coverage for different Crops are shown below-

Sl. No.	Name of the Crop	Area in Ha.	
1	Paddy	Sali Paddy (Winter Paddy)	66867.0
		Boro Paddy (Summer Paddy)	9126.0
		Ahu Paddy (Autumn Paddy)	2900.0
2	Pulse	Pea	853.0
		Lentil	1169.0
		Black Gram	1102.0
		Green Gram	103.0
3	Oil Seed	Rape & Mustard	18009.0
		Linseed	457.0
		Castor	50.0
		Nizer	992.0
4	Horticultural Crop	Banana	1488.0
		Papaya	213.0
		Pineapple	508.0
		Coconut	425.0
		Arecanut	2091.0

Flood History with crops damage in Kokrajhar District:

Year	Crops Area Affected (Ha.)	Farmers Affected (Nos.)	Revenue Circle	Nos. of Village Affected
2019-20	3029.20	8472	Kokrajhar, Dotma, Bhawraguri, Gossaigaon & Bagribari	378
2020-21	525.707	1755	Kokrajhar, Dotma & Bagribari	149
2021-22	--	--	--	--
2022-23	1162.835	3962	Kokrajhar, Dotma, Bhawraguri, Gossaigaon & Bagribari	199

3 nos. of community nursery were raised (for raising of Sali Paddy Seedling) during the year 2022-23 at RARS campus, Gossaigaon, Dangarkhuti Seed Farm, Jankirkilla village covering an area of 30.0 ha as preventive

measures of flood and the seedlings were distributed among the flood affected farmers and poor & needy farmers of the district as per SDRF norms. Moreover, the following Seeds were distributed amongst the flood affected farmers of 2022-23.

Hybrid Paddy seed=440.0 QtL, Black Gram Seed=229.5 Qtls., Onion Seeds=4.2 Qtls., Garlic Seeds=35.0 Qtls., Hybrid Maize Seed=100.1 Qtls., Potato Seeds=360.0 Qtls., Red Rice seed=60.0 Qtls., Joha Rice Seed=60.0 Qtl. Ground Nut Seed=49.0 Qtls., Jute Seed=42.0 Qtls., Sesamum Seed=23.2 Qtls. Green Gram Seed=74.8 Qtls,

PREVENTION, MITIGATION AND PREPAREDNESS PLAN

Prevention of natural calamities is almost difficult and of long term and regain integrated interventions by the state or Central Govt. However, some measures are taken up to reduce the impact of different disaster on Agriculture.

Flood:

1. Cultivation of submergence tolerant varieties (Swarna Sub-I, Ranjit sub-1, Bahadur sub-1, Jalashree, IR-64, Panidhan etc.) of winter paddy in flood prone areas.
2. Raising of community nursery in high land keeping in mind the time of transplanting which can be planted after flood specially varieties like Monohar Sali, Pani Sali, Culture-1 are recommended for that purpose. More stress should be given to local varieties.
3. Introduction of short duration varieties like Luit, Culture-1 as direct seeded crop after flood.
4. Construction/restoration of cheek embankments, Agri bundh, Contour bunding (Agri Engineering) before the onset of monsoon.
5. Disaster warning system could also be helpful not only to save the harvestable standing crop but also shift harvested produce to safe places.
6. Construction of Threshing floor at upland in typically summer paddy growing area.
7. More area under Mustard, Potato and Pulse may be utilized to compensate the loss of crop during flood.
8. Awareness among farmers for flood preparedness.

Regular monitoring of crop weather reports at least once in a week at the district level guides the first-hand indication of occurrences of flood. If due to heavy rainfall flash flood occurs, then field functionaries inform the Sub-Divisional level and District level with eye estimation report of submergence. Then it is transmitted to the District Disaster Management Authority in prescribed format. Basing on the report from field functionaries (ADO level) and Sub-Division response mechanism as regards technical support, Agri input supply, pest and disease outbreak measures are kept in readiness.

Location of Flood

Topographically, lower part of the district, i.e., Eight nos. ADO Circles (Titaguri, Kahibari, Salakati, Fakiragram, Gossaigaon, Bhumka, Garufela, & Mahamaya) are flood affected. Mostly low lands are affected by flood. Heavy rainfall at the source of the Tributaries makes temporary flood in the low land of the district. As a result, some crops are completely damaged, some are partially affected/damaged. The vulnerable flood prone area of Kokrajhar District is attached in Annexure-1

Measures taken at the onset monsoon:

1. Control rooms are established in District and Sub-division level from the beginning of Kharif season with the equipment's like phone, internet etc.
2. On line crop weather situation will be monitored and appropriate corrective/mitigating measures would be taken up depending on the situation there of.
3. The extension machinery is kept in readiness with contingent plan to take any such eventually arising out of natural calamities.
4. Infrastructure readiness: - There are inputs godown at district level, SDAO level, GPSS which will be utilized for pre-positioning of different seeds and other inputs for any emergent need following damaged by natural calamities/flood.

5. Seed: - On an average each year different crops are affected by flood in various degrees. Paddy being the major crops affected by flood there is to be sufficient reinforcement measures depending on the stage of the crop and extend of damage. 7-10% of the paddy seed out of needed for the district are distributed to the farmers. Non paddy seeds like Mustard, PP<1. Lentil, are also distributed to the farmers from Govt. side. Recommended short duration variety of paddy seeds are suitable for such emergency situation in line with the contingency plan will be prepositioned in the input godown.
6. Fertilizer: - Similarly, some fertilizers are also distributed to the farmers as Govt. assistance and supply, if after flood water receded and restoration measure resume.

Pest & Disease Management: -

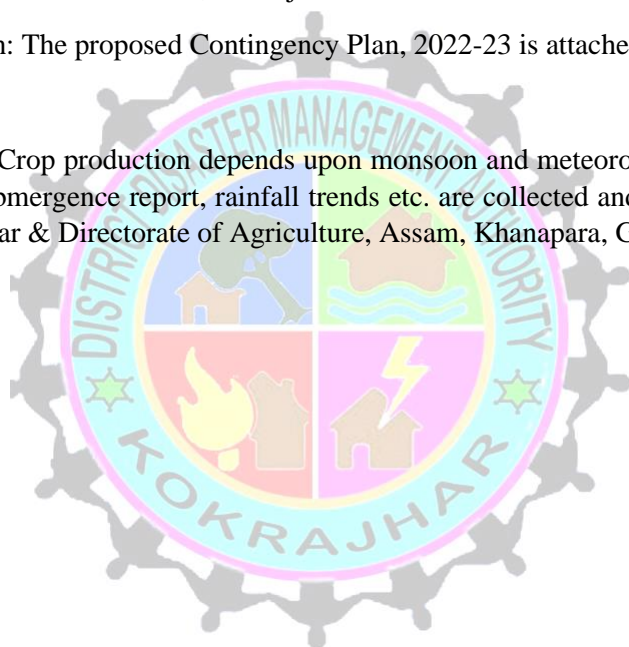
After flood water recedes very often the crops are infested with various pest and disease like Swarming caterpillar, plant hopper, bacterial and fungal disease, inflicting a lot of damage to different crops. The Directorate of Agriculture has taken all kinds of steps centrally through the District Agriculture Officer of the district as preparedness is necessary.

Recommended pesticide and equipment's (sprayer, duster, power sprayer etc.) are also supplied by Directorate through D.A.O. to the farmers. The field level officer like ADOs and AEAs are also made alerted. Technical advices are taken from the Scientist of KVK, Kokrajhar.

Proposed Contingency Plan: The proposed Contingency Plan, 2022-23 is attached in Annexure-11

Response Plan:

Agriculture Department: - Crop production depends upon monsoon and meteorological situation in Kokrajhar district. The daily Crop submergence report, rainfall trends etc. are collected and submitted to the Director of Agriculture, BTC, Kokrajhar & Directorate of Agriculture, Assam, Khanapara, Guwahati-22.



List of Vulnerable Locations of the Water Resource Department

Sl. No.	Name of Scheme	Location of vulnerable reach	Cause of vulnerability	Type of measures to be taken up	Approx. amount required	Remarks
1	2	3	4	5	6	7
1	Dainamari Improvement of strengthening and training of river Sonkosh.	Ch 420m to 820m	Slumped down of boulder apron	For recoupment of boulder slumped down portion	Rs 32.00 L	
2	Demdema Training of river Sonkosh at Demdema.	At Ch.0m to 960m and at Ch 2290m to 2340m of dyke	Spilling of water	For recoupment of E/Work and boulder works	Rs 21.00 L	
3	Bajugaon Training of river Sonkosh at Gakulkata Bajugaon and Jaraguri	At Ch 200m-350m of boulder bund	Bank erosion	Bamboo cribs launching at erosion portion	R 15.00 L	
4	Guruphella Protection of Gardenpur village from the erosion of river Sonkosh.	Near Gardenpur village on R/B	Slumped down of boulder apron at revetment portion	For recoupment of boulder apron	R:31:00 L	
5	Chirabund Protection of Chirabund from the erosion of river Sonkosh.	Near Ghoksha village	Bank erosion	Launching bamboo crib and RCC porcupine	Rs.21.00 L	
6	Saralbhanga L/8 Embkt from Patgaon to upwards.	At Ch.2600-2900m of dyke	Bank erosion & over topping of water	Recoupment of E/Work on the dyke	Rs.22.00 L	
7	Saralbhanga R/B Embkt from end point of existing embkt. to Lalbhita.	AT Ch.800-1005m, 1200-1710m on dyke	Embkt. slope and crest, Bank erosion by toe	Protection repair in dyke with E/Work and Geo bag pitching	Rs.24.00 L	
8	Hel Protection of Hel bazaar of river Hel	At Kolobarl, Narabari village	Bank erosion	Proposal for cribs and RCC porcupine launching	Rs.11.00 L	
9	Modati-Gossaigaon Protection of Gossaigaon town from erosion of river Modati.	Near SDD, office and S.P. library	Bank erosion & Gully erosion	Proposal for bamboo cribs and boulder work	Rs.31.00 L	
10	Sankosh At Simultapu and Mazadabri	At Simultapu and Mazadabri	Bank erosion	Proposal for bamboo cribs and porcupine	Rs.20.00 L	
11	Sankosh At Khokshaguri village	At Khokshaguri village	Bank erosion	Proposal for cribs and RCC porcupine	Rs.15.00 L	
12	Protection of different reaches of river Gangia.	At Harinpur, Angtihara, Balapara Toktokipara, Bamunigaon, Khejurbari, Rimjhimi, etc	Severe Blank erosion	Proposal for cribs and RCC porcupine	Rs. 80.00 L	

13	Maoriagaon to Ranighat	Ch.100m pi - 200m	Erosion, Rain cut	E.C.Bag pitching with bamboo Pallsiding	Rs.11.00 L	
14	Barmanbazar	i) At Junction of boulder D ₂ and D ₄ with tie bund ii) In between deflector V O.2 & 4 on tie bund=1200M	Gully erosion rain cut erosion by river	E/work in stacking and spreading palliative measures in the form of RCC porcupine	Rs. 10.00 L	
15	Partial diversion of Champamati water in the river Tarrang back to its old course	At Karigaon	Gully erosion rain cut erosion by river	RCC porcupine	R s.8.50 L	
16	Construction of embkt. on R/B of Champamati river from entry road to Rly line	At Bashbari (Ch 2200-2350m)	Rain cut slumping down & erosion of slope & crest for length 150m	E/Work, E.C.Bag pitching with RCC porcupine	Rs.15.00 L	
17	Construction of F/E around Kokrajhar town on L/B of river Gaurang from approach of PWD road bridge to Rly track.	Ch.600m - 1000m Ch .1500m - 2900m	Rain cut, wear & tear, gully erosion of slopes	E/Work, E.C. Bag pitching	R s.11.00 L	
18	Protection of village Magurmari, Kashibari, Barmanbazar, Lalmati and its adjoining area from the erosion of river Gaurang.	Barman para	Erosion	RCC porcupine A-Type spur	Rs.10.00 L	

Operationalize the Child Friendly Spaces (CFS)

Child Friendly Spaces (CFS) are the designated place within the relief camps, where children are provided a safe environment, integrated programs including play, re-creation, education, health and psycho-social support to be delivered by the related line department/agencies. The purpose of CFS is to support the resilient and well-being of children and young people through, structured activities conducted by community/ line departments in a safe, friendly and stimulating environment.

Camp Level SoPs:

Gaon Burah / P & RD Officials / PRI Members (GP President/AP Member/Ward Member)/ VCDC (Chairman and Members) in 6th scheduled areas

- Coordinate with Circle Officer and local government functionaries responsible for camp management.
- Follow the Directives issued by DDMA/RC Administration on services to be provided in camp
- Support Circle Administration in pre-identification of camps, pre-positioning of essential items (as the case may be) and other preparatory processes related to camp management
- To undertake measures to pre-identify the community halls of the Panchayat & Rural Development department located in high lands which can be used as relief camps during flood or any other disasters
- Help the local civil administration to select pre-identified areas for proper disposal of waste materials/ hazardous materials in order to maintain hygiene and cleanliness of the relief camp campus
- Participate in capacity building initiatives undertaken by the CO on Camp/Disaster Management
- Identify volunteers and leading citizens and encourage them to support in managing day to day affairs in the camp
- Support operationalization of the camp including public announcement, general administration of the camp (including management of supplies).
- Keep an inventory of all supplies, materials and services provided in the camp
- Properly plan schedule of services (registration of inmates, food distribution/preparation, organization of kitchen, services to children, pregnant women, lactating mothers, diseased, disabled, elderly etc.)
- Support in establishing help-desk in the camp which remains functional throughout camp duration.
- Support arranging locally available materials as may be required for various camp needs
- Provide information and encourage camp inmates to return to their homes as the situation improves
- Support Revenue Circle Administration in any other function as and when required related to relief camp management

School Teacher

- Participate in capacity building activities conducted by the DDMA/RC Administration
- Follow the Directives issued by IS/DEEO on services to be provided in camp
- Teacher/Non-Teaching staff designated as Camp In-charge (if school is used as Relief Camp) shall ensure registration of all inmates, issuing tickets during entry/registration. The ticket should have their identity, and details of services/supplies received during their stay in the camp and should be updated as and when they are provided with any supply/service
- He/ She should also discharge all functions as stated above for Gaon Burah/VCDC Members

- Teachers who are designated for Child Friendly Spaces shall ensure all functions as stated in the Child Friendly Spaces guideline particularly focusing upon age and situation specific education and recreation services
- Ensure special provisions for the children with disability in the relief camps along with special care for their education and make sure the same in the CFS as well
- Teachers (from schools used as relief camps and closed for educational activity) shall support the operationalization of Child Friendly Spaces in the camps
- They should also explore feasibility of operationalizing of temporary schools using locally available/pre-procured resources to reduce loss of instructional days
- Teachers shall help inmates in keeping the school clean, protecting school infrastructure and resources and in managing services in the camp under the supervision of the Camp In-Charge
- They should support in ensuring rapid re-start of schools once the camps are declared as closed
- Be on duty throughout camp duration and plan academic activities according to the situation

Auxiliary Nurse Midwife (ANM), Multi-Purpose Workers (MPWs) and Accredited Social Health Activist (ASHA)

- Participate in capacity building activities conducted by the DDMA/ SDO(Civil)/ Revenue Circle Officer
- Follow the Directives issued by JDHS on services to be provided in camp
- Coordinate with Camp In-Charge and collect details of pregnant women, lactating mothers, infants, persons with chronic diseases etc.
- Under the guidance of the responsible Medical Officer, be deployed in designated camps for basic health check- up, disease surveillance, share information on good health and hygiene practices with the camp inmates.
- Map medicinal needs of the camp inmates (prescriptive) and maintain a database accordingly. Monitor the availability of prescribed medicines and their intake by inmates suffering from chronic diseases
- Conduct special drives with pregnant women, lactating mothers and infants encouraging appropriate Infant and Young Child Feeding
- Keep track of mother and child health in the camp including their feeding, medical needs etc
- Arrange fogging to prevent mosquito and other flying insects and related diseases. Eliminate breeding places of mosquito and rodent inside the camp premises.
- Spend dedicated time every day to discuss about menstrual hygiene, sexual and reproductive health and rights with women and adolescent girls in the dedicated space created for women and adolescent girls. ANM and ASHA must insist the Assistant Camp Officer to setup a dedicated privacy space for women and adolescent girls if it is not setup.
- Give special attention to malnourished children in the relief camps, monitor and report daily on the status of those malnourished children to the responsible Medical Officer.
- Provide psychosocial support to those relief camp inmates who have experienced violence, are in a trauma due to the disaster and/or lost any family member or friends.
- Health check-ups, immunization, etc. under the Integrated Child Development Services (ICDS) and other programmes for children, women and adolescent girls can be integrated with a CFS facility by ANM and ASHA.
- Be on duty throughout camp duration and plan activities according to the situation

Anganwadi Supervisor/Anganwadi Worker (AWW)/Helper

- In Child Friendly Spaces set up in the camps, provide appropriate services as defined in the Child Friendly Spaces guideline (in **Annexure –II**)
- Participate in capacity building activities conducted by the DDMA/RC Administration
- Follow the Directives issued by DSWO on services to be provided in camp

- Be deployed in designated relief camps and provide nutritious food and supplements to children and women beneficiaries of the respective AWC taking shelter in the camp. AWWs shall conduct a mapping of children as per their enrolment in AWCs as children enrolled in different AWCs may take shelter in one camp. Discuss with CDPO and chalk out joint strategy in advance for delivering routine ICDS services in the camps
- Coordinate with Camp In-Charge and the health functionaries and collect details of pregnant women, lactating mothers, infants etc.
- Give special attention to malnourished children in the relief camps, monitor and report daily on the status of those malnourished children to the responsible CDPO and DSWO.
- Spend dedicated time to discuss about menstrual hygiene, sexual and reproductive health and rights with women and adolescent girls in the dedicated space created for women and adolescent girls. AWW must insist the Assistant Camp Officer to setup a dedicated privacy space for women and adolescent girls if it is not setup. This may be in the form of Breastfeeding Corner set up in the Child Friendly Spaces
- Support health functionaries in providing mother and child health services in the CFS set up.
- Conduct exclusive one-to-one counseling sessions with pregnant women and lactating mothers (with support of ANM)
- Be on duty throughout camp duration and plan activities according to the situation



Flood Preparedness Plan of Kokrajhar District 2023-24

A profile of Agriculture in Kokrajhar district is the mainstay of majority of populace and thus holds the key to Socio-Economic development of the district. The Gross Cropped Area of the district is 1,73,412 ha as against the Net Cropped area 1,02,007ha with the cropping intensity 170%. The district has been divided into three Agro-Ecological Situation (AES) based on physiography, hydrology, soil, climate and cropping patterns viz i) Plain Zone ii) Hill & Hillock Zone and iii) Foot Hill Area. Plain zone is the largest zone covering an area of 56.7% (2.260 lakh ha) while hill and hillock zone is the smallest zone with 12% (0.478 lakh ha). The Foot Hill zone enshrines 31.3% (1.248 lakh ha) of the district. The total population of the district is 8,87,142 Nos. (Census,2011) out of which 93.80% population live in rural area. The district is in the lower Brahmaputra Valley zone.

The climate of the district is hot summer following by monsoon of heavy rainfall and relatively cold winter with the scanty rainfall. The average annual rainfall is about 3000 mm per annum and the Mean Maximum and Minimum Temperature varies from 33° C -38° C and 8° C-10° C respectively.

The soils are predominantly sandy loam to clay loam in texture and acidity to neutral in Reaction. A large number of rivers and tributaries viz Sonkosh, Gongia, Gaurang,Champa, Hel, Tarong, Saralbhanga, Longa etc. flow from North (mostly originating from Bhutan) to South of the district and meet the Brahmaputra.

Crops like Paddy, Pulses, Oilseeds and Horticultural crops are grown in Kokrajhar District. Crop Coverage for different Crops are shown below-

Sl. No.	Name of the Crop	Area in Ha.	
1	Paddy	Sali Paddy (Winter Paddy)	66867.0
		Boro Paddy (Summer Paddy)	9126.0
		Ahu Paddy (Autumn Paddy)	2900.0
2	Pulse	Pea	853.0
		Lentil	1169.0
		Black Gram	1102.0
		Green Gram	103.0
3	Oil Seed	Rape & Mustard	18009.0
		Linseed	457.0
		Castor	50.0
		Nizer	992.0
4	Horticultural Crop	Banana	1488.0
		Papaya	213.0
		Pineapple	508.0
		Coconut	425.0
		Arecanut	2091.0

Flood History with crops damage in Kokrajhar District:

Year	Crops Area Affected (Ha.)	Farmers Affected (Nos.)	Revenue Circle	Nos. of Village Affected
2019-20	3029.20	8472	Kokrajhar, Dotma, Bhawraguri, Gossaigaon & Bagribari	378
2020-21	525.707	1755	Kokrajhar, Dotma & Bagribari	149
2021-22	--	--	--	--
2022-23	1162.835	3962	Kokrajhar, Dotma, Bhawraguri, Gossaigaon & Bagribari	199

3 nos. of community nursery were raised (for raising of Sali Paddy Seedling) during the year 2022-23 at RARS campus, Gossaigaon, Dangarkhuti Seed Farm, Jankirkilla village covering an area of 30.0 ha as preventive measures of flood and the seedlings were distributed among the flood affected farmers and poor & needy farmers of the district as per SDRF norms. Moreover, the following Seeds were distributed amongst the flood affected farmers of 2022-23.

Hybrid Paddy seed=440.0 QtL, Black Gram Seed=229.5 Qtls., Onion Seeds=4.2 Qtls., Garlic Seeds=35.0 Qtls., Hybrid Maize Seed=100.1 Qtls., Potato Seeds=360.0 Qtls., Red Rice seed=60.0 Qtls., Joha Rice Seed=60.0 Qtl. Ground Nut Seed=49.0 Qtls., Jute Seed=42.0 Qtls., Sesamum Seed=23.2 Qtls. Green Gram Seed=74.8 Qtls,

PREVENTION, MITIGATION AND PREPAREDNESS PLAN

Prevention of natural calamities is almost difficult and of long term and regain integrated interventions by the state or Central Govt. However, some measures are taken up to reduce the impact of different disaster on Agriculture.

Flood:

9. Cultivation of submergence tolerant varieties (Swarna Sub-I, Ranjit sub-1, Bahadur sub-1, Jalashree, IR-64, Panidhan etc.) of winter paddy in flood prone areas.
10. Raising of community nursery in high land keeping in mind the time of transplanting which can be planted after flood specially varieties like Monohar Sali, Pani Sali, Culture-1 are recommended for that purpose. More stress should be given to local varieties.
11. Introduction of short duration varieties like Luit, Culture-1 as direct seeded crop after flood.
12. Construction/restoration of cheek embankments, Agri bundh, Contour bunding (Agri Engineering) before the onset of monsoon.
13. Disaster warning system could also be helpful not only to save the harvestable standing crop but also shift harvested produce to safe places.
14. Construction of Threshing floor at upland in typically summer paddy growing area.
15. More area under Mustard, Potato and Pulse may be utilized to compensate the loss of crop during flood.
16. Awareness among farmers for flood preparedness.

Regular monitoring of crop weather reports at least once in a week at the district level guides the first-hand indication of occurrences of flood. If due to heavy rainfall flash flood occurs, then field functionaries inform the Sub-Divisional level and District level with eye estimation report of submergence. Then it is transmitted to the District Disaster Management Authority in prescribed format. Basing on the report from field functionaries (ADO level) and Sub-Division response mechanism as regards technical support, Agri input supply, pest and disease outbreak measures are kept in readiness.

Location of Flood

Topographically, lower part of the district, i.e., Eight nos. ADO Circles (Titaguri, Kahibari, Salakati, Fakiragram, Gossaigaon, Bhumka, Garufela, & Mahamaya) are flood affected. Mostly low lands are affected by flood. Heavy rainfall at the source of the Tributaries makes temporary flood in the low land of the district. As a result, some crops are completely damaged, some are partially affected/damaged. The vulnerable flood prone area of Kokrajhar District is attached in Annexure-1

Measures taken at the onset monsoon:

7. Control rooms are established in District and Sub-division level from the beginning of Kharif season with the equipment's like phone, internet etc.
8. On line crop weather situation will be monitored and appropriate corrective/mitigating measures would be taken up depending on the situation there of.

9. The extension machinery is kept in readiness with contingent plan to take any such eventually arising out of natural calamities.
10. Infrastructure readiness: - There are inputs godown at district level, SDAO level, GPSS which will be utilized for pre-positioning of different seeds and other inputs for any emergent need following damaged by natural calamities/flood.
11. Seed: - On an average each year different crops are affected by flood in various degrees. Paddy being the major crops affected by flood there is to be sufficient reinforcement measures depending on the stage of the crop and extend of damage. 7-10% of the paddy seed out of needed for the district are distributed to the farmers. Non paddy seeds like Mustard, PP<1. Lentil, are also distributed to the farmers from Govt. side. Recommended short duration variety of paddy seeds are suitable for such emergency situation in line with the contingency plan will be prepositioned in the input godown.
12. Fertilizer: - Similarly, some fertilizers are also distributed to the farmers as Govt. assistance and supply, if after flood water receded and restoration measure resume.

Pest & Disease Management: -

After flood water recedes very often the crops are infested with various pest and disease like Swarming caterpillar, plant hopper, bacterial and fungal disease, inflicting a lot of damage to different crops. The Directorate of Agriculture has taken all kinds of steps centrally through the District Agriculture Officer of the district as preparedness is necessary.

Recommended pesticide and equipment's (sprayer, duster, power sprayer etc.) are also supplied by Directorate through D.A.O. to the farmers. The field level officer like ADOs and AEAs are also made alerted. Technical advices are taken from the Scientist of KVK, Kokrajhar.

Proposed Contingency Plan: The proposed Contingency Plan, 2022-23 is attached in Annexure-11

Response Plan:

Agriculture Department: - Crop production depends upon monsoon and meteorological situation in Kokrajhar district. The daily Crop submergence report, rainfall trends etc. are collected and submitted to the Director of Agriculture, BTC, Kokrajhar & Directorate of Agriculture, Assam, Khanapara, Guwahati-22.

FLOOD PREPAREDNESS PLAN FOR FOREST VILLAGES UNDER KOKRAJHAR DISTRICT

Introduction:

There are 3 (three) Territorial Forests Divisions namely: Kachugaon Division, Haltugaon Division and Parbatjhora Division under Kokrajhar district. Under these 3 Territorial Forests Divisions presently there are 140 Forest Villages as shown under:

- I. Kachugaon Division: 106 Forest villages (102 FVs falling under Gossaigaon Sub-Division & under Kokrajhar Sub-Division)
- II. Haltugaon Division: 20 Forest villages (20 + 4=24 falling under Kokrajhar Sub-Division)
- III. Parbatjhora Division: 14 Forest villages. (All 14 falling under Parbatjhora Sub-Division)

Out of these 140 Forest villages located under different Forest Divisions, all forest villages are not prone to flood or inundation due to sudden flash flood during rainy season. However, there are some forest villages which are located along or near by some rivers like Sankoch river in the west, Modati, JAKATI, Malbhog, Gangia, Hel, Saralbhanga, Gaurang etc. and occasionally adversely affected by flash flood as well as inundation for few days causing damages to houses, properties, crops, live stocks, roads, culverts, bridges and by erosion etc. Although for few days or short duration, the extent of damage is large and the affected people, households need to be rescued, provided temporary shelters at suitable locations, venues and support of accommodation, food etc. till flood water recedes and they can go back to their own homes. Considering these, there is need to prepare a Flood Preparedness Plan along with Response Teams for Forest Villages of Kokrajhar district as per discussion held in the meeting held on 9th March, 2023 and minutes of the meeting. The flood is a kind of natural hazard and disaster and has to be dealt/tackled accordingly as per the Disaster Management Act and guidelines/instructions of the DDMA.

Hazards and disasters are closely related phenomena. Hazard is a perceived or expected natural or manmade event that both threatens life and property. A hazard is nothing but a potential disaster. A hazard may be termed as disaster when it hits an area affecting the normal life system, disrupts the normal life in its established social, traditional and economic system. A hazard when it does not affect human life or habitations may not be considered as disaster. But if it causes extensive damage to life or habitations, then considered as disaster. Accordingly, precautions and mitigation plans are to be prepared for potential hazards and disasters.

A disaster is an event that may cause sudden disruption to normal life and makes havoc to the societies causing damages to properties, communication systems, lives etc. which may extend to higher percentage as the magnitude of natural forces is 'knos no bounds'.

Hence, as per provisions of National Disaster Management Act, 2005, an integrated administrative machinery for disaster management with the new orientation of concept of disaster management plan for prevention, mitigation, response, relief & rehabilitation etc. an advance planning is required integrating with departmental developmental works to cope with the disasters that may take place at any time and at any place. Hence, planning for Pre-Disaster, During-Disaster and Post-Disaster management with proposed mitigation measures are to be outlined. So, it is to be highlighted as a collective and multi sectoral effect in regards of disaster management.

The purpose of this Plan is to provide strategic guidance in a systematic and sequential manner for preparing and responding to flood situation in a coordinated manner. The Plan is a consolidated Plan comprising three Forest Divisions namely-Kachugaon Division, Haltugaon Divisions and Parbatjhora Division where forest villages are located. The Plan gives detail contact numbers of important and responsible officers/staff for quick and smooth communication, response and management during and post crisis situation out of flood.

Objectives of Flood Preparedness Plan:

The objectives of this Plan is to try to reduce the vulnerability of probable flood which is a natural disaster that occur every year during rainy season. The overall aim of the Flood Preparedness Plan is to ensure systematic and timely management of a situation through effective coordination.

- Minimization of loss of developmental gains from natural disaster like flood and try to reduce the vulnerability.
- Prevention of loss of human lives, Forest properties, Wildlife and properties to the maximum extent when flood.
- Transparency and sharing of information with concerned agencies.
- To adopt Standard Operation Procedure and instant response during flood & disaster.
- Preparedness, prevention & mitigation of disasters as and when occurs.
- Training, awareness and motivation among Staff and other forest personnel, public and other stake holders.
- To keep liaison/contact with Civil Administration and Police department and other Security Agencies deployed in the area before-during and after the disaster as required.
- To keep liaison with line departments for necessary help and to extent help if required.
- To indicate the vulnerability of flood/disaster on the assets of the public and Forest Divisions.
- To try to understand the SWOT (Strength, Weakness, Opportunity and Threat) within the per-view of the activities. The flood related situation management will require the departmental man power, village communities of the forest village areas to be part in departmental flood management situation. The forest personnel will have to carry out additional duties in addition to their normal departmental duties.

To frame work of preventive and mitigation measures of disaster risks, the forest department with proper cooperation of stake holders would build strong mitigation teams. For this, strong commitment at the higher level would lead to formulation of policies, techno-legal guidelines, allocation of resources, human, technical & financial facilities would create an enabling environment for disaster risk reduction. To improve capacity building and make them competent enough in disaster management like recurring flood, long term or short-term training is an utmost requirement.

Integrated strategies for prevention of disaster, preparedness through proper awareness, training, procurement of equipment's will lead to higher level mitigation of disaster risk. The mock drilling in vulnerable centre places along with local organizations, youth generations/groups, leading persons would help in effective disaster management activities like floods.

During flood, proper activities of mechanism for early warning, constitution of incident response teams for reporting, assessing the damages, search & rescue, disaster specific response, mitigation works will make prompt action as per requirement for disaster management. There is also need of coordination

and help from civil administration, police, Government line departments and other security agencies, NGOs etc. in mitigation of disaster as and when occurred.

Restoration of services, infrastructure facilities etc. in post disaster periods are to be estimated and acquired as and when necessity prevails.

In normal time, the forest department personnel carryout duties like Protection & Patrolling duties, rescue and

rehabilitation of wildlife, control of stray wildlife, census/estimation of wildlife, other developmental activities of the department.

Climate:

Tropical, hot humid and carries the characteristic of a semi-evergreen, moist mixed deciduous and deciduous forests of tropical zone. Winters are dry followed by a hot summer and heavy rains. Driest months are December to February. Annual average rainfall is 3000-4000 mm. Temperature-10-37 degree Celsius. The temperature is a tropical climate. The highest temperature is expected in July with heaviest rainfall also and lowest is in January with coldest month.

Humidity:

The average humidity is also high and varies from 75% +5% and may go up to 94% in monsoon months.

Wind speed:

The wind speed is moderate to strong in the months of February to April. Heavy storms during pre-monsoon, monsoon and post monsoon are known to occur. During storm especially in April/May, the storm is stronger and cause damages to properties and lives. All the storms generally come from the South West direction

Drought and its periodicity:

Although Kokrajhar district does not suffer from severe draught, but there are areas where water becomes scarce especially in northern Bhabar tract of Ripu RF -now Raimona National Park under Kachugaon Division and Chirang RF under Haltugaon Division. However, there are many perennial rivers, streams and other water sources flowing through the district and these rivers and streams create flood during heavy rainy season and inundate the banks and adjoining areas thereby affecting the located villages/human populations sometimes causing damages to houses, agricultural crops, other properties etc. and temporarily dislodge people. To deal and overcome with such situation, there is need of Flood Preparedness Contingency Plan to manage smoothly during actual flood time.

Flood Prone areas and name of rivers and streams:

Limiting Factors: - The following are considered to be limiting factors for smooth management of flood:

- a) Remoteness of many areas for communication, movements and reaching within short time like Surendrapur, Ghaska, Simlabari, Palashguri, Lalachar, Upendrapur, Kashiabari , Kusumbeel etc. which are flood prone area under Kachugaon Division . So also, Saralpara, Ultpani area under Haltugaon Division which are partially and temporary flood prone area.
- b) Shortage of man power in the department having expertise as required in case of heavy and sudden flood for rescue and other assistance to affected people.

- c) Lack of road connectivity in certain areas and communication disruption due to lack of culverts, bridges and other allied reasons especially during rainy season.
- d) Flash floods and inundation of river bank areas along the banks of rivers like Sankoch, Modati, Jakati, Hel, Malbhog, Gangia, Saralbhanga, Samukha, Gaurang etc.
- e) Forest degradation and crisis of firewood, small timber, fodder, thatch etc. No bamboo in actual forest area. However, can be procured from forest villages or other sources. No firewood or timber can be extracted from Raimona National Park. (Previously was major part of Ripu RF).
- f) No accommodation facilities for temporary relief camp inmates except school buildings and campuses in the areas.
- g) No boat and boatmen of the Forest department, BTC under Kokrajhar district.
- h) Inadequate number of vehicles.

Extent and magnitude/severity:

Although flood occurs every year in Kokrajhar district, except forest villages under Western Range, Raimona, floods in other forest villages are either temporary flood or flash flood for short duration. The main flood prone forest villages are Surendrapur, Ghaska, Simlabari, Palashguri, Lalachar, Upendrapur, Kashiabari, Kusumbeel etc. which are flood prone area under Kachugaon Division from Sankosh river, Garufela river, Pekua river, Ranga river, Hel river, Gangia river, Malbhog river etc. While Ouguri, Kashiguri, Saralpara etc. are affected by Saralbhanga river. Malbhog forest village is affected by Malbhog river near Kachugaon. The extent and magnitude/severity of flood proneness of forest villages are shown under **Table: 1, Table: 2 & Table: 3.**

Forest Villages under Kachugaon Division:

There are 106 recognized forest villages under Kachugaon Division. The name of villages, RF, total H/Hold, Total population are shown below based on information of 2016 along with flood proneness indication.: -

Table: 1

Sl. No.	Name of F. V	Name of R. F	Total H/Hold Present	Population					Remarks on flood proneness
				ST	SC	Genl.	ORS	Total	
1	Ambari	Kachugaon	119	--	--	--	705	705	--
2	Panbari	-do-	122	487	--	--	119	606	Prone to temporary flash flood
3	Bhadeyaguri	-do-	51	--	--	--	227	227	--
4	Kurshamari	-do-	119	--	--	--	324	324	Prone to temporary flash flood
5	Singmari	-do-	116	596	--	--	--	596	Prone to temporary flash flood
6	Thapljahora-i	-do-	101	568	--	--	--	568	Prone to temporary flash flood
7	Thapljahora-II	-do-	110	355	--	--	220	575	Prone to temporary flash flood
8	Chekadani	-do-	99	471	--	--	5	476	Prone to temporary flash flood.

9	Bairali	-do-	152	657	--	--	74	731	Prone to Temporary flash flood
10	Karikar	-do-		318	--	--	158	476	Partially prone to flash flood
11	Raikhumbari	-do-	74	416	--	--	--	416	Prone to temporary flash flood.
12	Malbhog	-do-	201	218	--	--	667	885	Prone to flash flood
13	Kachugaon	-do-	295	376	--	--	1041	1417	--
14	Kachugaon Bazar	-do-	87	92	--	--	261	353	--
15	Nabinagar	-do-	324	256	--	--	692	948	--
16	Demdema	-do-	136	617	--	--	176	793	Prone to temporary flash flood
17	Charaideka	-do-	81	195	--	--	204	399	Partially prone to flash flood
18	Bharatnagar	-do-	89	43	--	--	438	481	--
19	Islampur	Ripu	157	151	--	--	593	744	--
20	New Islampur	-do-	44	237	--	--	--	237	--
21	Mahendrapur	-do-	96	510	--	--	--	510	--
22	Gangia	-do-	517	2176	--	--	--	2725	--
23	Joymagaon	Kachugaon	118	118	--	--	571	689	Prone to flash flood
24	Salbari	-do-	106	--	--	--	345	345	--
25	Pokalagi	-do-	203	768	--	--	380	1148	--
26	Lalpur	-do-	165	118	--	--	639	757	--
27	Katribari	-do-	165	--	--	--	148	1323	--
28	Rajendrapur	-do-	175	495	--	--	580	--	--
29	Bamunijhora	-do-	93	--	--	--	259	259	Prone to flash flood
30	Madhyanagar	-do-	34	95	--	--	24	119	
31	Nayanagar	-do-	96	--	--	--	318	318	Prone to flash flood
32	Singbil	-do-	76	--	--	--	572	577	Prone to flash flood
33	Jaleswari	-do-	292	1256	--	--	796	2052	--
34	Mojati	-do-	172	1385	--	--	52	1437	--
35	Borobadha	-do-	172	796	--	--	310	--	--
36	Garufela	-do-	59	578	30	--	122	730	Prone to flash flood
37	Mandaria	-do-	182	781	--	--	618	1 399	
38	Khagrabari old	-do-	136	834	--	--		834	
39	Khagrabari new	-do-	59		--	--	282	369	
40	Jakati	-do-	111		--	--	640	640	
41	Contractor Patty	-do-	25	80	--	--	120	200	
42	Kumtola	Ripu	115	675	--	--	93	768	
43	Lotamari-I	-do-	220	583	--	--	774	1357	
44	Nandipur	-do-	149	954	--	--		954	
45	Takampur	-do-	211		--	--	412		
46	Hatigarh	Kachugaon		641	--	--	285	926	Prone to flash flood
47	Ramendrapur	-do-	253	674	--	--	468		
48	Bijoyagar	-do-	225	469	--	--	1117	1586	Prone to flash flood
49	Pechadabri	-do-	100		--	--	431	431	
50	Peripur	-do-	36		--	--	167	167	
51	Lotamari-II	-do-	253		--	--	342		
52	Dhordhora	-do-	226	143	--	--			
53	Rampur	-do-	132	IOO	--	--	428	528	
54	Athiabari-I	-do-	80	97	--	--	613	710	

55	Athiabari-II	-do-	209	793	--	--	732		Partially prone to flash flood Hel
56	Deboragaon	-do-	25	81	--	--	42	123	Partially prone to flash flood from Hel river
57	Sapkata	-do-	56	322	--	--	467	789	Partially prone to flash flood from Hel river
58	Raimona	Kachugaon	195	691	--	--	357	1048	Prone to flash flood
59	Kusumbil	-do-	398	917	--	--			Prone to flood
60	Bangtijhora	-do-	176	102	--	--	874	976	
61	Ballamjhora	-do-			--	--			Prone to flash flood
62	Sirampur	-do-			--	--			Prone to flash flood
63	Oxiguri	-do-			--	--			
64	Suribari	-do-		846	--	--			Prone to flood
65	Pakriguri	-do-			--	--		1 033	Prone to flood
66	Ghaska	-do-			--	--			Prone to flood
67	Lalachar	-do-			--	--			Prone to flood
68	Alinagar	-do-			--	--			Prone to flood
69	Barghopa	-do-			--	--			Prone to flood
70	Pakhihaga	-do-			--	--	404		Prone to flood
71	Haldibari	-do-			--	--			Prone to flood
72	Fulkumari	-do-			--	--			Prone to flood
73	Kunguri	-do-			--	--			
74	Dalgaon	-do-			--	--			
75	Dumbazar	-do-			--	--			
76	Nasraib;l	-do-			--	--		1226	
77	Ranipur	-do-			--	--			
78	Mothambil	-do-			--	--			Prone to flash flood
79	Amritpur	-do-			--	--			
80	Bongaon	-do-	244		--	--			
81	Janaligaon	-do-			--	--			Prone to flash flood
82	Choraigaon	-do-			--	--			
83	Saraibil	Kachugaon			--	--			
84	Balagaon	-do-			--	--	773	934	
85	Boshagaon	-do-			--	--			
86	Polashguri	-do-			--	--			
87	Lakriguri	-do-			--	--			
88	Ramdeo	-do-			--	--			
89	Burachara	-do-			--	--			Prone to flood
90	Boshabil	-do-			--	--			
91	Upendrapur	-do-			--	--			Prone to flood
92	Harinagar	-do-			--	--			

93	Jagendrapur	-do-				--			
94	Jambuguri	-do-				--			
95	Bhurpar	-do-	206	367		--	467	834	
96	Gaonchulka	-do-	166	574		--	205	779	
97	Sindrihora	-do-	361	1047		--	724	1771	
98	Patasbari	-do-	68	18		--	329	347	Prone to flood
99	Panwari	-do-	38			--	178	178	
100	Amlaiguri	-do-	166	788		--	40	828	
101	Jiaguri	-do-	126	597		--		597	Prone to flood
102	Chengmari	-do-	86	372		--		372	Prone to flood
103	Kashiabari	-do-	89	182		--	222	404	Prone to flood
104	Sundrihora	-do-	103	408		--	91	499	Prone to flood
105	Simlabari	-do-	106	165		--	370	535	Prone to flood
106	Surendrapur	-do-	110	455		--	137	592	Prone to flood
Total			8162	21953	785	--	18106	20,844	--

Forest villages under Haltugaon Division:

Presently there are 20 recognized forest villages under Haltugaon Division. The name of villages, R.F, total H/Hold Total population are shown below based on available information along with flood proneness indication.

Table: 2

Sl. No	Name of F. V	Name of	Total H/Hold present	Population					Remarks on flood proneness
				ST	SC	Gen	Ors	Total	
	Saralpara	Chirang	281			2000		2000	Partially flash flood Prone
2	Ultapani	Chirang	80	450		450		900	
3	Labanyapur	Chirang	85	500		500		1000	
4	Khalasi	Chirang	49			480		480	
5	West Mahendrapur	Chirang	50	291				291	
6	Kashiguri	Chirang	70	500				500	Prone to flood
7	East Mahendrapur	Chirang	82	548				548	
8	Bhadranpur	Chirang	44	1045				1045	
9	Bhumke	Chirang	40	781				781	
10	Bashbari	Chirang	52						
11	East Maligaon	Chirang	40	608			260	868	
12	West Maligaon	Chirang	52	580				580	
13	North Maligaon	Chirang	44	681				681	Prone to flash flood.
14	Bishmuri	Chirang	49	893				893	
15	Haltugaon	Chirang	12			18	348	356	
16	Ougui	Chirang	41	1398				1398	Prone to flood
17	Dhoijhora	Chirang	28	238			102	342	
18	Shyamsing- kila	Chirang	44	600	66			666	
19	Mohanpur	Chirang	52	943				943	
20	Bhomoraguri	Chirang	40	718				718	Prone to flash flood.
Total			1235	12,135	66	3,448	710	16,351	

Forest Villages under Parbatjhora Division:

There are 14 recognized forest villages under Parbatjhora Division. The name of forest villages, total households and population patterns are shown below based on available information along with flood proneness indication:

Table : 3

Sl.	Name of Forest Village	Name of RF	Sanctioned Strength Of H/Hold	Population					Remarks on flood proneness
				ST	SC	Genl.	Others	Total	
1	Borobadha	Gurna RF	14	240				240	No record available of affected by flood severely
2	Alokjhar	Gurna RF	151	905			119	1024	-do-
3	Nilaijhora	Gurna RF	21	390				390	-do-
4	Hakma	Guma RF	44	461				461	-do-
5	Machang-doba	Gurna RF	50				183	183	-do-
6	Mandarkuti	Gurna RF	32				613	613	-do-
7	Ghugujhora	Guma RF	75				484	484	-do-
8	Borobil	Guma RF	52	481			817	1298	-do-
9	Mohanpur	Guma RF	29				214	214	-do-
10	Mohanbihar	Guma RF	31				238	238	-do-
11	Satyapur	Guma RF	21				134	134	-do-
12	Heshpesh	Gurna RF	30				350	350	-do-
13	Singimari	Gurna RF	27				208	208	-do-
14	Natungaon	Gurna RF	6				87	87	-do-
TOTAL			563	2,477			3,447	5,924	

Wildlife & Domestic livestock:

The three Forest Divisions under Kokrajhar district will have to extent cooperation and assistance in whole Kokrajhar district, in case of wildlife matters also if affected by flood. Although the magnitude/severity is not so severe, but in no case the matter can be given less importance. Sometimes, the wildlife may get adversely affected by heavy rainfall and flash flood along rivers and streams and may come out from conventional forest areas and create man animal conflicts. In such cases also there is need of rescue and rehabilitation of such flood affected wild animals. Same case may be with domestic cattle and other livestock. Though in normal situation, this area is manageable, but in case of heavy natural calamities, the extent and magnitude/severity may be high.

Seasonality of Hazards:

Seasonality of certain probable hazards are as follows which are applicable to all Divisions in the district.

1. Storms & Cyclone : - Mainly Last March to June.
2. Drought : - Mainly March to May & sometimes in August-September.
3. Earth Quake : - No specific time or warning. Probability is there during the whole year.
4. Sun stroke : - April to September
5. Fire : - December to March
6. Chemicals : - Less chances in Protected Area. But contamination in water system is quite high in water bodies especially outside Park area
7. Accidents : - Any time may happen.
8. Epidemic of domestic cattle are risky to spread to wild animals especially ungulates like deer etc. Cattle vaccination programmes are required around the Park Area to check such hazards.
9. Lightning : - April to August/September during rains

Sources of flood:

The natural Kokrajhar district covering Kachugaon Division and Haltugaon Division is a gentle slopping towards south from upper Bhabar area along Indo-Bhutan International border to almost Terai area on reaching N H 31 (C). Under Parbatjhora Division, the configuration is undulating with uplands and low-lying lands interspersed while uplands are mostly forested and human habitation with homesteads, horticultural areas. Low lying areas are mostly cultivated areas. However, the water flow towards south all over the district through different rivers, streams and other water channels. The main sources of flood are Sankosh river, Jakati river, Gaurufela river, Malbhog river, Ranga River, Pekua river, Hel and Saralbhangha river.

The floods normally affect in three ways: (i) Flash flood for short duration for 1-2 days. (ii) Flash flood for longer duration for 2-3 days (iii) Flood for more than 3 days. The areas may be prone partially and temporarily, whole area temporarily and for longer period affecting partially or whole area.

The principal source of river flooding is excessive rainfall within a limited period, which over helm the drainage capacity of the land and drainage systems, when the ground is already saturated or when the drainage channels become blocked. Weather patterns also determine the amount and location of rainfall. However, the amount and time over which the rainfall/precipitation occurs is not consistent for any given area. Number of factors can combine with exceptional rainfall/precipitation to cause flooding. Rapid flash flood can take place when extensive saturation of high ground accompanied by intense short duration rainfall in a small catchment area or in a heavily built-up area resulting in sudden release of large volumes of water along narrow channels from high ground to low lying locations.

Probable vulnerability scenario of flood:

1. During flood: Inundation of human habitation and other crop areas, damage of crops, houses, other properties, cattle & other livestock, communication disrupts, erosion especially in case of Sankosh river and Malbhog river, rescue and relief to affected people, setting up of temporary RIC, supply of ration, medical help, other essentials on humanitarian grounds, cattle and other livestock feed, medicines and treatment etc.
2. Post flood• 1. More damage to agricultural crops, communication disrupts, probable epidemic outbreak, fever and other diseases, disposal of carcasses if any, sending back of the affected people to their homes, other follow up actions to mitigate problems.

Measures for prevention of Disaster: -

1. Organizing Departmental meetings and orientation programmes among officers, staff, NGOs, public etc. to impart ideas and knowledge regarding Hazards and Disasters and their adverse and negative impacts.
2. Improvement of information, knowledge on hazards and disaster, causes, mitigation measures etc. and disseminating the same to other staff, NGO members, local public, JFC/EDC members etc. through awareness campaign, meeting, informal talk/discussion etc. In all these activities, Govt. officials, staff, NGOs, public, students etc. are to be involved.
3. Training, poster, media coverage etc. to be done during normal period.
4. Plantations-Normal weeding, cleaning, up-keep of plantations, watch & ward, beating up operation, fencing repairing etc. should be carried out normally.
5. All dried, unwanted weeds, grasses, thatches etc. to be pressed and controlled burned well ahead during dry and summer period to avoid severe forest fire.
6. For animals rescued and kept for short period for treatment etc. sufficient care should be taken without any lapse/negligence. The Veterinary Doctor need to be always available and the responsible officers should be informed well at the time of leaving station. Govt. Veterinary Doctors are also to be kept in touch always to take their service as and when required.
7. This maintains only few trekking paths, patrolling paths etc. which are not problematic from disaster point of view except sudden attack by wildlife, smugglers, poachers or other anti-elements while staff are on duty. However, the roads, bridges and culverts etc. surrounding the PA, need attention by the concerned line departments/agencies entrusted to. However, liaison is to be maintained by the department.
8. Time to time warning, dissemination of information, mock practices etc. will have to be done to inform all concerned.

Mitigation Measures Proposed: -At the time of actual flood and crisis, the integration of related disaster management aspects under three Forest Divisions of Kokrajhar district will be to utilize the optimum resources available as well as from other sources-may be as man power or other non-man power resources. The following mitigation measures are proposed to be adopted as and when required.

1. In case of flood, the local staff will attend the problem immediately. The help from other Forest Divisions will also be taken or mobilized to the spot to tackle the situation.
2. The Fire Brigade, NDRF/SDRF, Civil and Police administration will have to be informed immediately over telephone or otherwise like control room or any other means. Important contact nos. (mobile nos.) are given in this Flood Preparedness Contingency Plan which will be quite useful for contacting.

3. The nearest affected and unaffected forest village headmen, public will be called for assistance. Contact nos. (mobile nos.) are already with the field staff. Accordingly help from Civil Administration and Police will be taken as required.
4. Matter will be reported to the higher authority for necessary assistance and recoupment.
5. Advice and assistance from other higher authorities, senior officials will also be taken as and when by the field staff as necessary depending upon the situation and severity of flood.
6. The departmental vehicles and other available resources for logistic support will be to seNice.
7. The Name & Immediate Contact Nos of important & responsible officers of Forest Department are already given in the plan.
8. All Range Officers & i/Cs of Ranges, Foresters, Forest Guards and other forest personnel of the concerned Forest Divisions will be responsible for all types of precautionary and mitigation measures in their respective jurisdictions. Necessary assistance, communication, liaison with other Divisions, Police, Civil Administration, Line Departments, NGOs, Concerned public etc. will be done from Division level.
9. All necessary guidance, suggestions, information whatever possible will be provided accordingly.

Crisis Response Preparedness:

- a) **Preparedness** - Setting up of Control Room and manning it for round the clock during crisis time. The Nodal Officers will remain available and can be contacted to their respective contact numbers already given besides contacting the Officers or any staff whose contact numbers are given in this Flood Preparedness Contingency Plan.
- b) **Contact No. Beat Officer, HQ. CHD Office, Kokrajhar:** Tanesh Baro, Deputy Ranger.
- c) **Contact No. of ACF, Haltugaon Division, Kokrajhar :** Promothesh Deb Roy, ACF: 8638143690
- d) **Contact No. of HIA, Kachugaon Division, Gossaigaon:** Maheswar Mashahary: 9401230789/8133052654
- e) **Contact No. of B.O, H.Q., Suparighat :** Babul Das, Dy Ranger : 9954025505
- f) **Pre-Flood (Pre/After Warning)** - Ensured to alert the personnel in command system for action from bottom to top level.
- g) **During Flood** - Round the clock functioning of Control Room. Ensured proper information receipt and delivery of information, coordination with respective department, authority etc. Also, to provide services if required.
- h) **Post Flood** - Ensure proper assessment of damages, taking mitigation, restoration measures, bringing to safety, treatment of affected areas, persons, animals, live stocks, rehabilitation of damaged plantations, nurseries or any other as the case may be. Patrolling and proper watch and ward of affected areas, resources, assets etc. of the Division.

Standard Operating Procedure for Divisional Control Room: -

- a) **Operational Time:** -To start immediately on receiving warning/information on emergency situation.
- b) **Officer in-Charge of the Control Room:** - The ACF, HQ. /80. HQ. /H/A will be over all in-Charge of Control Room to be assisted by the staff engaged in the Control Room in the Divisional level.
- c) Contact nos (Mobile nos) of Forest Officer and personnel are given in the Annexure in detail.
- d) **Assembly in Control Room:** -The DFO, ACF, Range Officer, Foresters, Forest Guards, Sr. & Jr. Assistants. Other office staff will assemble in the Control Room as and when required or for duty.

- e) **Control Room during Emergency period:** - The officers contact numbers given above under (b), (c), (d) & (f) under respective Divisions will be responsible for maintaining Control Room for response.
- f) **Alert to all Field Staff:** -All Field Officers/staff like Range Officer, Beat Officers, Camp in-charges, Foresters, Forest Guards, P.P Employees, Casual Workers, Service Providers and other workers etc. will be alerted. The APCCF & CHO, Forests, BTC and his subordinate Officers, Civil Administration, Police, various security personnel, public etc. will also be alerted as required when warning or information is obtained.
- g) **Maintaining of Records:** -
- A Register will be maintained for recording chronologically regarding sequence of events.
 - Take necessary action as required.
 - Maintain contact with all concerned and disseminate information/news and coordinate.
 - Allot duties to staff and other stake holders.

Suitable shelters/venues for Relief Camps:

Sl. No.	Division	Suitable Shelters/Venues	Remarks
1	Kachugaon Division	1.Kashiabari High School 2.Raimona High School 3. Kachugaon High School 4.Kachugaon Girls' High School 5. Athiabari M.E. School. 6. Athiabari L.P School	Subject to permission obtained from the concerned School authority & suitable condition for camping/temporary shelter.
2	Haltugaon Division	1.Jharbari M.E. School & High School 2.Patgaon M.E School 3.Karigaon M.E. School 4.Bashbari M.E School & High School 5. Saralpara L.P. School & M.E School 6.Ultapani L.P School & M.E School 7. East Maligaon L.P School 8.North Maligaon L.P School 9.West Maligaon L.P School 10. Jordan r L.P School.	Subject to permission obtained from the concerned School authority & suitable condition for camping/temporary shelter.
3	Parbatjhora Division	1.Satyapur M.E School 2. Bhumka High School 3.Hakama L.P School 4.Borobadha Range H.Q. Guma 5. Kazigaon High School 6. Tipkai High School	Subject to permission obtained from the concerned School authority & suitable condition for camping/temporary shelter.

Availability of Bamboo, Firewood & Thatch etc.:

1. Kachugaon Division: In many forest villages of the Division. Can be procured locally on payment. As such no bamboo available in the existing forest under Kachugaon Division. 422.00 Sq.km area of Ripu RF has been declared as Raimona National Park and extraction of forest resources like bamboo, timber, firewood etc. totally prohibited as per Wildlife (Protection) Act, 1972 and as amended up to date. The DFO has to arrange fire wood from other sources as he deems fit as and when required. Matter is instructed accordingly.

Thatch availability site is identified in plantation area at Sapkata near Forest Beat Office where thatch is available covering around 2 Bighas (GPS location: N-26°39'58.09" & E-

89°5T0.79"). Thatch /Kahua growing in scattered locations along, the river banks also may be collected provided not inundated during flood time.

2. Haltugaon Division: Forest villages where bamboos are available: East Mahendrapur, West Mahendrapur, Khalasi, Bashbari, Mohanpur, East Maligaon, West Maligaon, North Maligaon, Bishmuri, Ouguri etc. and bamboo can be procured locally on payment. The DFO has to manage firewood as and when required. Matter is instructed accordingly. Thatch /Kahua etc. grow along Saralbhanga river downwards from Jharbari to Patgaon side at some locations. Can be collected provided not inundated during flood time.

3. Parbatjhora Division: The forest villages are having bamboos in small quantities. However, bamboos are available in other villages/areas also and can be procured on payment. The DFO has to manage fire wood as and when required. Matter is instructed accordingly. The DFO would take necessary initiative to find locations of thatch availability under his division or arrange from other sources.

Checklists: -

- a) Vulnerability scenario - discussed.
- b) Routes - Known.
- c) Storing facilities- Not sufficient. Need to construct storage facilities at HQr. and Range headquarters.
- d) Dealers of food materials & other essential items - Known and available at Kokrajhar, Gossaigaon towns as well as other local markets in the district.
- e) Medical facilities: (1) Govt. hospitals located at Kokrajhar RNB Civil Hospital (2), Gossaigoan, RNB Civil Hospital (3) Kachugaon State Dispensary, (4) Patgaon State Dispensary (5) Balagaon State Dispensary (6) Ultapani State Dispensary (7) Bishmuri Public Health Centre, (8) Jharbari State Dispensary, (9) Other Medical Sub-Centres, PHC, State Dispensaries in the area.
- f) Control Room set up-will be set up by each Ranges.
- g) Transport system- The HQ. and respective Ranges, under the Forest Divisions having their vehicles in running conditions are being used for normal duties can be used in a limited way during crisis.
- h) Pre-positioning of staff- Already posted in respective Ranges, Beats & Camps.
- i) Site operation Centres/staff- Yes
- j) Evacuation and Rescue people- Yes to the extent of manpower available in under the authority of respective Divisional Forest Officers.
- k) Coordination and linkage- Yes.
- l) Damage assessment - Will be done if happens.
- m) Addresses and telephones/Contact nos- Already given Contact list.
- n) Pulling resources from outside if required- Pulling of resources and man power can be done inter divisionally as and when required subject to availability during the crisis time and in a state to spare.
- o) Network with other Divisions- Over telephones/mobiles or internet or through physical movements.

Inventories/information about Resources & equipment's: -

- 1. Identification of shelters:-** In case of floods, all LP schools, High Schools, College buildings with suitable plinth levels of sufficient height can be used or notified as shelters for flood and such other situation. Undamaged buildings can also be used. Necessary alternative arrangements will have to be made by putting tents etc. or other safe temporary structures in case more inmates to be accommodated for which the Civil Administration has to arrange.
- 2. Resources & other logistics available for use under different Divisions:**

Sl. No.	Division	Resources	Number	Remarks
	Kachugaon Division	Bolero Camper	3	Running. Two need repairing
		Bolero	4	Running. Two need repairing
		Gypsy	4	Old & running
2	Haltugaon Division	Bolero	2	Runnin condition
		Bolero Camper	3	Running condition
		Gypsy	1	Runnin condition
3	Parbatjhora Division	Bolero	3	One new & two are old and need repairing
		Bolero Cam r	2	Old, need repairing
		Bajaj Pulsar Bikes	3	New
		TVS Sports & Glamour Bikes	5	Four needs repairing. One damaged
		Hero		
		407 Truck	2	Running but need repairing
		Tractor Mahindra 475 DI		Need repairing
4	CHD Office, Kokrajhar	Scorpio	1	Allotted & used by the CCF cum CHDJ 3TC
		Maruti Eco van		Used for various purposes

3. Other Resources Inventory:

Type of Transport & Communication	Details	Number	Sources	Remarks
Vehicles	Tractor		Private owners	Ma be hired on a payment.
	Truck			
	Boat			
Container	Water Tank		PHE Dept.	Subject to be spared by PHE Deptt. & Can be procured locally & From Tea Gardens
	Jerry Canes			Can be procure from locally
	Buckets			
	Vessels			-Do-
Cleaning Cutting equipment	Spade/Kodal	3040	Forest Deptt.	With the Deptt, & Can also be procured locally
-Do.	Dao/bill Hook	Sufficient	-Do-	Can be procured locally
Temporary Shelters	Relief camps	Locally existing School Buildings	Education Department	Kashiabari High School, Raimona High School, Kachugaon High Scholl, Kachugaon Girls High School, Athiabari ME School, Saralpara LP School, Bansbari High School etc.
	Tents			Can be arran d local on hire.
	Tarpaulin/ Polythene			Can be procured from payment
	Bamboo	Available		Local available on purchase

	Thatch	Seasonally available		Sapkata Plantation area near Beat Office-2 Bighas. Along river and stream banks locations and areas to be identified by local staff of concerned Forest Division
	Firewood	Available in limited quantity	Forest department	To procured and kept ready by concerned Ranges/Forest Divisions. Expenditure to be made from DDMA,
Lights	Torch lights	Available		With deptt. & also available in market.
Equipment	Stretcher	Available	Medical & Health	Subject to be spared by Medical & Health De & Police
	Ambulance		-Do-	-Do.

Disaster Management & Response Team:

1. CHD, Forests, BTC/Director level QRT:

Sl. No.	Name of Officers/Staff	Designation	Contact No.	Remarks
1	Sri Suman Mohapatra, IFS	APCCF cum CHO, BTC	9437499837	H.Q. Habrubari Forest Colony, Kokrahar
2	Sri RN, IFS (Retd.)	Advisor	9435127370 8133000445	Kokrajhar
3	Sri Tenesh Baro	Deputy Ranger Beat Officer	7896256801 6001944609	
4	Sri Bi ul Brahma	Sr. Asstt	8473003200	
5	Sulla Basumate	Sr. Asstt.	9706434252	
6	Smt. Elina Basumata	Jr. Asstt	6001406880	
7	Sri Prabhat Narze	Jr. Asstt	9435026850	

2. Kachugaon Division QRT: -

Sl. No.	Name of Officers/Staff	Designation	Contact No.	Remarks
1	Sri Bhanu Sinha,	DFC Kachugaon Division	7002101254	H.Q. Gossaigaon
2	Sri K.KNath	ACF	7002592438	
3	Sri Maheswar Mashahary	Jr. Asstt.	8133052654 9401230789	
4				
5	Sri Anupam Das	RO. Western Range Team Leader	8876315630	H.Q. Western Range, Raimona
6	Sri Harka Behadur Lama		8638449098	
7	Sri Di timina Ra• Mashaha		8134850365	
8	Sri Rabi Ram Narza	PP employee	6900981718	
9	Sri Pranjal Talukdar	Dy. Ranger, Central Range & Team Leader	8876047366 9401260492	H.Q Central Range, Kachugaon
10	Sri Perish Basumata	Fr-1	8638429679	
11	Sri Ha en Brahma	Fr-1	9706803796	
12	Sri Dhaneswar Basumata		886439567	
13	Sri Biswejit Basumatary	Dy. Ranger, WC, Sanfan Range & Team Leader	7002159947	H.Q Sanfan Range, Kachugaon
14	Sri Tarun Narza	Fr.1	8724945408	
15	Sri Dilip Kr. Barman		8638560232	
16	Sri Kankan J.Kausik	Range Officer, Eastern Range & Team Leader	8822120628	H.Q., Eastern Range, Athiabari

17	Sri Amrit Newar	Fr.l	9954851850	
18	Sri Kanek Ch. Ro	Fr-l	9613452298	

3. Haltugaon Division QRT:

No.	Name of Officers/Staff	Designation	Contact No.	Remarks
1	Sri Jayanta Brahma	DFO, Haltugaon Division/ Parbatjhora Division/ SF Division Wildlife Division & Working Plan Division	8638172422	H.Q. Habrubari Forest Colony, Kokrajhar
2	Sri Pramothesh Deb Ro	ACF, Haltugaon Division	8638143690	
3	Sri Xo Dutta,	Fr-l	9435322896	Kokrajhar
4	Sri Hajw Basumatary	Jr. Asstt.	7002772027	
5	Sri Laken Brahma	Jr. Asstt.	9678741098	
6	Sri Benudhar Narzary	Jr. Asstt.	9854742160	
7	Sri Mijing Mushahary	Draftsman	9435245527	
8	Sri Ceaser Gayary	Surveyor	970694959	
9	Sri Manik Ch. Baruah	RO, Gaurang Range Team Leader	6000722181	H.Q., Gaurang Range, Bishmuri
10	Sri Prafulla Kr. Brahma	Fr-l	910189126	
11	Sri Sansuma Narzary	Fr-l	9435560712	
12	Sri Sameswar Basumatary	Fr-l	9954128271	
13	Sri Amar Ch. Brahma		7086014190	
	Sri Sanjay Borgayary		7002681438	
15	Sri Sukur Basumatary	Fixed Pa	995788751	
16	Sri Bibkeananda Pathak	RO, Jharbari Range Team Leader	6203806770	H.Q., Jharbari Range. Jharbari
17	Sri Bi lab'it Brahma	Fr-l	8761812515	
18	Sri Ami a Machahary	Fr-l	7638812423	
19	Sri Atul Ch. Basumatary		9954893877	
20	Sri Michael Borgoyary		9365400609	
21	SriMaheswar Swargiary		9954263206	
22	Sri Prafulla Basumatary			
23	Sri Rin khan Kr. Daimary		9101 685154	
24	Sri Bimal Narzary	Fr-l, i/C, Ultapani Range & Team Leader	9401146383	H.Q Ultapani Range:
25	Sri Mandi Basumatary	Fr-l	9678350503	
26	Sri Miniswaran Basumatary		7002940355	
27	Sri Bi'itsula Bor o a	Fgd.	8135893462	
28	Sri Guthal Brahma		9954574236	
29	Sri Pulek Deka	Range Officer, Nayekgaon Range & Team Leader	7896600978	H.Q, Nayekgaon Range, Nayekgaon
30	Sri Prahlad Borgoyary	Fr-l	6900483983	
31	Ranjoy Roy		8638784384	
32	Sri Pradip Kr. Marak		9954874634	
33	Sri Anil Ch. wa		9365783206	
34	Dhoni Kr. Brahma		9678511553	
35	Sri Gautam Basumatary	Dy. Ran er	9435026602	H.Q, Kokrajhar
		Kokrajhar Depot & Team Leader	7002024722	
36	Sri Nakul Ch. Brahma		9678927674	
37	Sri Fwilao Muchahary		9957070240	
38	Sri Devaraj Daimary		9678744252	
39	Sri Ajay Narzary	Range Officer, Protection Squad Range	9954847784	H.Q, Kokrajhar

		& Team Leader		
41	Sri Bilifang Brahma	Fgd	9954310437	
42	Sri Manjil Brahma	Fgd	6000725956	
43	Sri Lwithun Borgoyary	Fgd	6000738484	
44	Sri Raju Basumatary	Fgd	9365867056	-Do-

4. Parbatjhora Division QRT:

	Name of Officers/Staff	Designation	Contact No.	Remarks
	Sri Jayanta Brahma	DFO, Parbatjhora Division	8638172422	H.Q Habrubari Forest Colony, Kokrajhar
2	Sri Dhaniram Rongpi	ACF, Parbatjhora Division	7002118859	Suparighat
3	Sri Abhijit Deowrah	R.O, Khoraghat Range & Team Leader	8099960182	H.Q., Khoraghat Range, Khorahat
4	Sri Babul Das	Dy Ranger, 8.0, H.Q. Beat	9954025505	Parbatjhora Division Suarihat
5	Sri Sahanur Alom Sheikh	Fr.1, i/C, Borobadha Range & Team Leader	6000817337	Borobadha Range. Guma
6	Doal Narza	Fr-II	9101015425	
7	Aktar Hussain		995700407	
8	Sri Amest Murmu		9957813117	
9	Sri Biul Barman	P/mati	6001741207	
10	Sri Dipok Kr. Roy	Fr.1, i/C, Rupsi Range, Bashbari	9101305097	H.Q., Rupsi Range, Bashbari
11	Sri Uttam Kr. Basumata	Fr-1	9101139618	
12	Abdul Hai	Fgd.	9954312299	

Checklists of Dos and Don'ts during flood:

Flood is a recurring phenomenon in Assam and Kokrajhar district are not excluded and major devastating situations had encountered in the district during last decades. A good number of people rendered helpless and damages to the Govt and public properties took place. However, people especially along Sankosh, Gangia, Malbhog, Saralbhong/Gaurang rivers are suffering damages to crops and houses every year especially due to floods and erosions. Road communication also get disrupted affecting the smooth movement. So, it will be better to keep in mind the following Dos and Don'ts in regards of flood.

Dos		Don'ts	
1	Stay tuned to Door darshan and TV News channels, AIR for flood bulletins/weather reports broadcasted during monsoon period. Also, the local DIPRO announcements	1	Don't go to water of unknown depth and current especially in rivers and streams
2	Plan and prepare to move to higher/better/safer places or locations, plat forms/raised grounds available locally,	2	Don't spread rumours. Get authentic information and then announce it or inform others or disseminate.
3	Decide to care the family members and know their whereabouts to help them in need.	3	Don't make blockade in the route. Keep embankment free for moving transport vehicles during flood.
4	Keep ready the First Aid Kit with extra medicines especially snake bite, diarrhoea, fever, colic problems, stopping bleeding, ain etc.	4	Don't keep food uncovered and do not take heavy food.
5	Keep all valuable articles/properties, papers, documents (un-wet) , ornaments etc. at the top of roof of own house or an safe building	5	Do not keep children with empty stomach.
6	If possible, keep radio with extra batteries, torch light, ro s, I hene, d clothes etc.	6	Do not allow children to play in or with water.

7	Store dry ration, kerosene, Chira, Muri, Biscuits, baby foods etc. at least for one week time.	7	Do not enter flood water or debar others too.
8	Try to keep water proof bags, polythene to store clothes and other valuables.	8	Do not move out from shelters unless allowed Govt. message
9	Keep umbrella and bamboo sticks to protect from rain, snakes and other poisonous animals, insects etc.	9	Do not touch any electricity wire either loose or tight by bare hand or without precaution measures taken.
10	Prepare to survive of your own at least for 3 days with expecting help from others.	10	Do not let the children to take heavy, spicy and raw food.
11	Arrange your own transportation means like boat or rafts.	11	Avoid all sorts of risks and accidents.
12	Keep a stock of extra drinking water and halogen tablets, alum etc.		
13	Shut off electricity, gas, water switches & valves etc.		
14	Identify high land/mound for cattle and arrange shelter and fodder for them.		
15	Evacuate place just on getting warning from the District/Civil authority/Police or any authority and move to safer locations.		
16	Keep vigil on water level on the riverside and embankments for an eventually of flood.		
17	Coordinate with the District/Civil administration, Police, other line departments, NGO workers etc. for easy and smooth management of the situation.		
18	Drink boiled water as far as possible or put halogen tablets and maintain hygienic condition where staying.		
19	Use raw tea, rice water, coconut water or ORS during diarrhoea,		
20	Maintain personal health, cleanliness and hygiene top the extent possible.		
21	Cooperate and coordinate the administration during relief operation with a sense of social commitment and integrity		
22	Use recommended routes by the District/Police authority while returning home.		
23	Ensure that all electrical equipment is fully dried and in order before use.		
24	Clean the house and disinfect the surroundings, wash furniture, assets, clothes, utensils etc. let dry and then use.		
25	Last but not least- do not forget to use mosquito nets always s while sleeping or going to bed.		
26	Paste papers on the glass windows to prevent splints flying in to the house.		
27	Switch off all electrical appliances.		
28	Wear warm clothes for protection from cold		
29	Use recommended routes for safe retuning		
30	Ensure that there is no gas leaks in house before using stove.		

31	Go to hospital or consult doctors if anybody is in ailment in the family		
32	Be careful of snake bite.		
33	Clear all debris.		
34	Asses the damaged caused.		

Requirement of contingency fund:

As such there is no budget provision under the Divisions for meeting up contingency expenditure if any disaster take place. During disaster or crisis period, contingency expenditure is must and cannot be avoided. But such reserved or earmarked fund/budget is not provided so far. Therefore, the District Disaster Management Authority (DDMA), Kokrajhar will be requested to provide budget provision for probable expenditure during ensuing flood season pertaining to forest villages under three Forest Division in the district. The lump sum amount earmarked will remain at the disposal of the APCCF & CHD, Forests, BTC, Kokrajhar and can be spent only when such situation comes with detail accounts to be submitted accordingly and the expenditure will have to be approved by the ACCF & CHD or appropriate higher authority. The tentative Budget requirements:

The Tentative Budget requirements:

The tentative budget requirements for different proposed/expected works are shown below for one year comprising three Forest Divisions: Kachugaon Division, Haltugaon Division and Parbatjhora Division. This budget will be of recurring nature for each year. Forest villages under three Divisions are located under 7 Ranges. The forest villages located under Tramway Range, Kachugaon can be dealt by Central Range, Kachugaon.

Sl. No.	Item of works/activities etc.	Unit	Rate (Rs.)	Amount Rs in lakh
1	Organization, training/motivation, awareness camps etc. to staff & public in the district territorial Divisions,	7 Ranges	0.50	3.50
2	Purchase/procurement of medicines/medical equipments, First aid kits, tents, utensils, buckets, containers, Plastic table Plastic chairs etc.	7 sets	1.00	7.00
3	Making of animal cages /transportation cages for wildlife rescue & rehabilitation etc.	7 nos.	1.00	7.00
4	Transportation cages of birds & snakes, small/lesser animals etc,	7 sets	0.10	o. 70
5	Expenditure during man animal conflicts, injures, deaths, treatments etc.	7 Ranges	1.00	7.00
6	Probable Cost of procurement of Firewood, Bamboos, Thatch & other materials supply during flood time for temporary Relief Camps	7 Ranges	3.00	21.00
7	Hiring of Boats tractors, vehicles etc.	7 Ran es	1.00	7.00
8	Cost of communications POL etc,	7 Ran es	1.00	7.00
9	Misc. unseen probable expenditures	7 Ranges	0.50	3.50
Grand Total		--	--	63.70

(Rupees Sixty-three lakhs seventy thousand) only.

CONCLUSION:

The Flood Preparedness Plan of Forest Department for 140 forest villages located under three Forest Divisions viz: Kachugaon Division' Haltugaon Division and Parbatjhora Division is prepared with a view to deal with the flood situation comprising above areas jurisdiction extending over Kokrajhar district. Cooperation and coordination will be maintained with the departmental officers, staff, civil administration, police & security personnel as well as other line departments to mitigate the problems and minimize the damages and losses if happens at all.

The Flood Preparedness Plan for Forest Department, Kokrajhar is prepared for the year 2023-24 and it will have to be updated every year especially the name and contact numbers of the officers and staff concerned due

to change on transfer, retirement or change of duties etc. The other data/information will have to be updated accordingly.

Any suggestion, instruction on the Plan from the Deputy Commissioner & District Disaster Management Authority, Kokrajhar is most welcome and the same would be taken care of accordingly.



Details of Pre- identified Relief Camps																					
SL No	Name of the pre identified Relief Camps	Name of Relief Camp Incharge	Name of Village	Name of Circle	Specific Details Related to the Pre-Identified Relief Camps															Mobile Number of Relief Camp Incharge	Address of Relief Camp Incharge
					Total Inmates capacity	No of Rooms Available	Number of Drinking Water Source available	Number of Non Drinking water sources	No of Wash Basin available	No of rooms available for CFS	No of Spaces available for Breast Feeding corner	No of Toilets for men/Boys	No of Toilets for women/girls	No of Kitchen	No of rooms with light bulbs	No of Rooms with ceiling fans	No of colthes washing corners	No of Dutbins	No of Playgrounds for children		
1	Khoksagaon M.V. School	Surendra Narzary	No.1 Khokshaguri	Gossaigaon	1500	5	1	1	3	1	Available	3	3	1	10	12	1	3	1	9101139904	Bajugaon No. 1
2	Khokshaguri Tapu No.3 LPS (UE)	Nabin Ch Roy	No.3 Khokshaguri	Gossaigaon	200	2	1	0	0	1	1	1	1	1	2	2	1	2	1	9706946303	No.3 Khokshaguri
3	No. 739 Majadabri LPS	Komal Kheral, H/T	No.1 Majadabri	Gossaigaon	40	2	1	0	1	1	0	1	1	1	6	3	0	1	1	7002970793	Vill Suklai, PO Dimakuchi, Udalguri
4	Shimaltapu Block LPS	Jakir Hussain Sheikh	Shimaltapu Block	Gossaigaon	250 Nos	2	1	1	1	Nil	Nil	1	2	1	2	2	Nil	3	1	9678863647	Shimultapu Block
5	1122 No. Karlingpur LPS.	Austin Tudu, H/T	Karlingpur	Gossaigaon	80	3	1	1	0	1	0	1	1	1	0	3	0	1	0	9101938124	Karlingpur, Dindinga
6	533 No Dindinga Bazar LPS	Zubli Sarkar, H/T,	Thakurpur	Gossaigaon	80	3	1	1	0	1	0	1	1	1	0	3	0	1	0	7576928705	Thakurpur, Dindinga
7	Gokulkata Block LPS.	Manik Chandra Ash	Gokulkata Block	Gossaigaon	300	3	1	0	0	1	1	1	1	1	3	3	1	2	1	9435737182	Gokulkata Block
8	599 No. Babubil LPS.	Kamakhya Prasad Mushahary, H/T	Babubil	Gossaigaon	60	2	1	0	0	1	0	1	1	1	0	2		1	1	8761052219	Gossaigaon
9	82 No. Jajlaigaon LPS	Amila Narzary, H/T	Jajlaigaon	Gossaigaon	30	3	1	1	0	1	0	1	1	1	3	3	1	1	1	9957220086	Vill- Jajlaigaon, P.O- Binyakhata, Dist- Kokrajhar, BTR, Assam, PIN- 783336
10	Hatigarh No.2 LPS (UE)	Nimai Kr. Roy	No.2 Hatigarh	Gossaigaon	50	3	2	0	5	1	1	1	1	1	3	3	1	1	1	9678379246	Vill. Hatigarh no 1, PO. Rajadabri, Dist. Kokrajhar, PIN-783360
11	377 No Garumaraachor L.P.S.	Nurul Alom H/T	No. 1 Garumarachar	Gossaigaon	100	3	1	0	0	1	1	1	1	1	0	0	0	1	0	9957867071	No.2 Garumarachar
12	No. 530 Gurufela L.P. School	Tulshi Roy	Gurufela	Gossaigaon	100	4	2	1	5	1	1	1	1	1	4	4	1	1	1	7002340619	Vill. Hatigarh No.1, PO.Gurufela, Dist. Kokrajhar, PIN-783360
13	No. 1 Bajugaon L.P. & Bajugaon M.E. School- NP	Ajit Kr. Barman	No.1 Bajugaon	Gossaigaon	500	5	2	0	0	1	1	1	1	1	5	5	1	2	1	9101852712	No.1 Bajugaon
14	Goladangi Gadeliswari LP School	Pradip Narzary	No.1 Goladangi	Gossaigaon	500	3	1	0	0	1	1	1	1	1	3	3	1	2	1	9435511862	No.1 Goladangi
15	No. 1 Dawaguri L.P. & M.E. School	Anaram Narzary	No.1 Dawaguri	Gossaigaon	500	8	1	0	0	1	1	1	1	1	8	8	1	3	1	9954983726	No.1 Dawaguri
16	NO.2 JARAGURI LP, ME & HESCHOOL	Abdul Hakim Tarapdar	No.2 Jaraguri	Gossaigaon	2000	18	6	0	0	1	3	4	4	1	18	18	3	10	1	7002072149	No.2 Jaraguri
17	SHIMULTAPU LP, ME & HESCHOOL	Hari Bahadur Chetri	No.3 Shimaltapu	Gossaigaon	1000	8	3	0	Open Space	1	1	1	2	1	8	8	3	3	1	6001292229	Vill-No 1 shimultapu
18	666 No. Failaguri LP School	Evarani Hembrom H/T	No.2 Failaguri	Gossaigaon	70	2	1	0	0	1	0	1	1	1	0	6	0	1	0	7896692959	Srirampur

19	No.2 Panbari L.P. School	Biswanath Mardi	No.2 Panbari	Gossaigaon	60	2	1	0	1	1	1	2	2	1	2	2	1	1	1	9613905756	Vill- No2 Panbari, P.O.- Panbari Bazar
20	Santosh Mushahary Memorial ME School	Amerandra Narzary	Rajadabri	Gossaigaon	50	3	2	0	4	1	1	2	1	1	3	3	1	3	1	9101434722	Vill. Rajadabri , PO.Gurufela, Dist. Kokrajhar, PIN-783360
21	Alinagar L.P. School	Amjad Hussain	No.2 Alinagar	Gossaigaon	100	2	1	1	0	0	1	1	1	1	0	0	1	1	1	9101364677	VILL:- NO.2 ALINAGAR, PO:- RAJADABRI
22	589 Dawaguri L.P.School	Rafiqul Hasan Talukdar	No.3 Dawaguri	Gossaigaon	700	7	1	0	openpa space	1	1	1	1	1	7	5	1	3	1		vill- no 3 Dawaguri
23	No.1 Polashguri L.P.School	Asoruddin Miah	No.1 Polashguri	Gossaigaon	50	1	1	0	4	availab le	no	1	1	1	1	1	1	1	1	6900829633	No1 Palashguri
24	Dalgaon Chilarai Vidyapith M.E. School	Sukla Das Roy	Dolgaon	Gossaigaon	500	8	2	1	1	1	1	2	2	1	8	8	1	4	1	9706679455	Vill-Dalgaon, Gossaigaon
25	N. Memorial L.P. School	Latif Sheikh	Guwabari	Gossaigaon	300	4	2	1	1	1	1	2	2	1	4	4	1	2	1	9954848742	Vill-Guabari, Gossaigaon
26	300 No. Kurshakati L.P. School	Manik Chandra Roy	No.2 Kurshakati	Gossaigaon	200	2	1	1	4	0	1	1	1	1	2	2	1	3	1	9957644058	NO. 2 KURSHAKATI, PO:- KAMALSING, PIN:- 783336
27	Gossaigaon Bus Stand	Oyas Ali Sheikh, Nimai Das	Gossaigaon Town	Gossaigaon	50	2	1	0	1	1	1	1	1	0	2	0	1	1	0	8822378143, 9954520634	Office of the Circle Officer, Gossaigaon Revenue Circle
28	Gossaigaon H.S. School	Ranjan Sah, AT	Gossaigaon Town	Gossaigaon	500	16	2	2	3	1	1	1	1	1	0	20	0	2	0	9954342793	Gossaigaon
29	No.119 Guabari L.P. School	Ratikanta Brahma	Guabari	Gossaigaon	100	2	2	1	1	1	1	2	2	1	2	2	1	2	1	9706968586	Vill-Guabari, Gossaigaon
30	1032 No. Modati L.P. School	Mozibar Rahman	Modati	Gossaigaon	50	2	1	0	1	0	1	1	1	1	2	1	1	1	1	9127489734	Gossaigaon
31	1060 BALAPARA MUSTAFANAGAR LPS	Shahirul Islam, HT	Balapara Pt. II	Bhawraguri	100	6	3	3	1	1	0	3	1	1	5	5	0	3	0	8134020066	Vill -Balapara-1,P.O.Sapatgram
32	307 No. Balapara JB School	Samsud Doha, HT	Balapara Pt. I	Bhawraguri	100	4	3	1	0	0	0	1	1	1	4	4	0	3	0	7002582628	Vill Balapara
33	Banglabari Tazpur M.E. School	Moyan Ali, HM	Banglabari Bazaar (Tazpur)	Bhawraguri	100	3	1	0	0	0	0	1	1	1	0	4	0	0	1	6000616244	Vill-Mokrambil
34	Bhawraguri M.E. School	Marzom Hussain SK , HM	No. 2 Bhawraguri Baruapara (Bhawraguri Bazaar)	Bhawraguri	180	9	1	1	1	0	1	9	7	1	15	9	1	2	1	7896832411	vill-Damrapara,PO-Srirampur
35	Bhumka High School	Abinash Basumatary, HM	Bhumka	Bhawraguri	1000	12	5	0	5	4	1	1	2	1	4	4	1	4	2	9101936712	Borobada
36	Chakma M.E. School	Riswanath Narzary, AT	Chakma	Bhawraguri	1000	8	2	0	2	4	1	4	3	1	6	8	2	5	2	9957042151	Chakma
37	Hongshobil ME School (NP)	Jorif uddin Sk. HM	Hongshabil	Bhawraguri	100	4	2	0	11	1	1	1	1	1	4	4	1	3	1	9678044947	Hongshabil
38	Kartimari Vidyapith L.P. School	Joydev Karmakar, HT	Kartimari Pt. II	Bhawraguri	50	2	4	0	1	1	1	2	1	1	2	2	1	2	0	9954652666	Kartmari

39	Madhya Kachukata ME School (NP)	Golak Ch. Brahma, AT	Kachukata	Bhawraguri	50	4	1	0	1	1	1	2	2	1	4	4	1	1	1	9957042180	Vill- Kachukata
40	Milan ME School	Sibendra Roy, AT	Choutara	Bhawraguri	100	6	1	0	1	1	1	2	2	1	2	6	1	1	1	9864698452	Vill- Chautara
41	Modan Mohan ME School (NP)	Champak Barman, HM	Gulihara	Bhawraguri	90	3	2	0	6	0	2	2	2	1	3	3	3	2	2	9859100920	Palashkandi
42	No. 1081 Uttar Khalichanimari L.P.School	Malati Sutradhar, HT	Khalichanimari (North Khalichanimari)	Bhawraguri	80	2	2	0	1	1	1	2	1	1	3	3	0	2	1	8474866181	Vill-Khalisanimari
43	No. 397 Bhumka L.P. School	Sankar Brahma, HT	Bhumka (Baazar)	Bhawraguri	500	3	1	0	2	2	1	2	2	1	2	2	1	2	1	9435226535	Bamunkura
44	No. 452 Patialpara L.P. School	Azizur Rahman, HT	Patialpara Ahmedpur	Bhawraguri	150	3	1	0	0	1	1	1	1	1	3	3	1	3	0	6002045343	Ahmedpur
45	No. 550 Jamunatory L.P. School	Biswajit Paul, HT	Jamunatory	Bhawraguri	70	2	3	0	0	1	1	1	1	1	2	2	1	1	1	7002424842	Bogrbari
46	No. 554 Rimijhimi L.P. School	Shahidur Rahman Akand, HT	Rimijhimigh at Pt. I	Bhawraguri	75	3	5	0	5	0	1	1	1	1	3	3	1	1	1	8638912154	Kachukata
47	No. 594 Khuriabari L.P. School	Gopal Ch. Biswas, HT	Khuriabari	Bhawraguri	100	3	4	0	0	1	1	1	1	1	2	2	1	1	0	7002282790	Kartimari
48	No.1063 FALUGURI LPS	Abdus Salam, HT	Faluguri	Bhawraguri	100	3	1	1	1	3	0	1	1	1	3	3	0	0	0	9957490057	vill. Faluguri
49	No.555 Aminkata LPS	Gulam Mohammad Paramanik, HT	Aminkata	Bhawraguri	100	4	5	0	5	1	1	1	1	1	4	4	1	1	1	9101480371	Ushatari
50	Rimijhimi ME School (NP)	Anowar Hussain, HM	Rimijhimigh at Pt. I	Bhawraguri	200	3	5	0	5	1	1	1	1	1	3	3	1	1	1	9954216046	Rimijhimi
51	Tulshibil HS School	Nakul Ch. Sarkar, HM	Tulshibil	Bhawraguri	1000	20	7	0	7	1	5	2	2	1	7	7	1	2	1	9954937136	Joypur
52	Ushatari Wazedia LPS (NP)	Abdul Basit, HT	Ushatary	Bhawraguri	100	2	1	0	0	1	1	1	1	1	2	2	1	1	1	9678176300	Ushatari
53	1073 No. Rupshigaon L.P. School	Samiul Hoque	Rupshigaon Pt II	Bhawraguri	200	6	3	1	0	0	1	1	1	1	5	5	1	1	1	7002298098	Rupshigaon pt2
54	663 No. Asharikandi LPS	Subrata Sarkar, HT	Asharikandi	Bhawraguri	60	2	3	0	0	1	1	1	1	1	2	2	1	1	1	6000682044	Kartimari
55	Lokopriya MES	Hussain Ali, HM	Gossaigaon	Bhawraguri	300	7	3	1	0	0	1	2	2	2	5	5	1	2	1	9957443119	Harbhanga Gossaigaon
56	East Harbhanga Gossaigaon LPS	Sajeda Khatun, HT	Gossaigaon	Bhawraguri	150	2	1	2	0	1	1	1	1	1	2	2	1	1	1	9957777879	Harbhanga Gossaigaon
57	401 No Tengnarbhita LPS	Aminul Azam	Mokrambil	Bhawraguri	100	3	2	1	0	1	0	1	1	1	3	5	0	2	1	7002572776	Tengnervita
58	Mokrambil LPS	Kamal Kumar Malakar, H/T	Mokrambil	Bhawraguri	150	4	1	0	0	1	1	1	1	1	4	4	1	2	1	9954850051	Bhowraguri
59	Shri Govinda Gitashram LPS	Shahadat Hussain H/T	Notunpara	Bhawraguri	40	1	2	0	0	0	1	1	1	1	1	1	1	2	1	9678143996	Vill-Mandarpara
60	No.1071 Rimijhimighop LPS	Monowar Hussain, HT	Rimijhimighop	Bhawraguri	60	3	1	0	1	1	1	1	1	1	3	3	1	1	1	8011540767	Vill-Rimijhimighop

61	723 No. Mowamari LPS	SAHADEV BARMAN	South Mussalmana para No. 2	Bhawraguri	220	4	1	1	3	3	2	1	1	1	4	4	1	1	1	9435245820	Sahadev Barman, Vill DANGAIMARI po Kamalsing 783336Kokrajhar
62	Kamalsing MVS	MANILAL BRAHMA	Kamalsing	Bhawraguri	350	5	2	1	3	0	1	1	1	1	10	8	0	1	1	9954804314	Chekadani
63	New Mukuldang LPS	BINAPANI BASUMATARY	Dakhin Mukuldang	Bhawraguri	100	1	1		3	0	0	1	1	1	6	4	0	1	1	9954506730	Chekadani
64	No. 362 Chekadani LPS	PABITRA BRAHMA(9954113933)	Chekadani No. 2	Bhawraguri	350	7	2	1	4	1	1	1	1	1	15	11	0	1	1	9954113933	Chekadani
65	No. 430 Aibhandar LPS	ABDUL MANNAF	Mussalmanpara	Bhawraguri	195	3	1	1	3	3	2	1	1	1	3	3	1	1	1	9101472791	Abdul Mannaf ,Vill Manderpara. Po Bhowraguri 783336 Kokrajhar.
66	No. 454 Tokeyamari L.P. School	Hanufa Khatun	Tokeamari Pt. 2	Bhawraguri	20	4	2	1	3	1	0	1	1	1	4	4	0	2	2	9957730893	Bhawraguri
67	No. 600 Durabil LPS	MARTIN NARZARY	Durabil	Bhawraguri	50	2	1	0	0	1	1	1	1	1	2	2	1	1	1	9365079035	vill:-Durabil, P.O:-Patakata
68	No. 96 Mukuldang LPS	ANIL KR. BRAHMA	Mukuldang	Bhawraguri	150	4	1	0	3	1	1	1	1	1	6	6	0	1		9957106579	Chekadani
69	Patakata High School	RANAMAYA BRAHMA	Gambariguri	Bhawraguri	100	6	3	3	9	1	1	2	3	0	6	6	0	4	1	8011955570	Gambariguri
70	R.N.B. Memorial High School	BRITTO KR. BASUMATARY	Gambaribil	Bhawraguri	100	6	1	1	3	1	1	0	1	0	6	6	0	0	1	7002069175	Gambaribil
71	Dakhin Koimari ME School	AMIYA KR. BRAHMA HM	Koimari	Bhawraguri	50	5	1	1	2	1	1	2	2	0	5	5	0	1	1	9401461104	Koimari
72	No. 107 Shoulmari LPS	Surat Basumatary HT	Soulmari	Bhawraguri	250	2	1	1	3	0	0	1	1	1	10	6	0	2	1	8399876182	Chekadani
73	Tokeyamari ME School	Abdul Hashem, HM	Tokeyamari Pt-1	Bhawraguri	100	4	1	1	0	2	2	2	1	2	4	4	0	2	1	9957281221	Tokeyamari M. E. School, Vill-Tokeyamari pt-I. P. O-Guabari
74	No.725 North Narayanpur LPS	Ganesh Boro	Narayanpur	Bhawraguri	40	1	2	0	4	0	0	1	1	1	1	1	0	1	1	9859140804	Vill-Chandamari,P.O-Chandrapara.Pin-783370, Dist-Kokrajhar
75	No.1169 Narenguri LPS	Rana Kr. Ray	Narenguri	Bhawraguri	70	5	1	0	0	0	0	1	1	1	5	8	0	2	1	8822719008	Vill-Dalgaon,P.o-Gossaigaon, Pin-783360,Dist-Kokrajhar
76	Dotma HS School	Mrs. Anzima Brahma Narzary	Dotma	Dotma	320	20	5	0	5	NIL		1	1	1	20	20	1	2	1	8876058176	Dotma HS School, Dotma Part - II
77	Alayaran High School	Rwngdao Khungur Narzary	Dumuriguri	Dotma	100	5	2	1	Nil	1	Nil	1	1	1	Nil	Nil	Nil	4	2	9859268740	Vill.-Bhutiapara PO. Dumariguri
78	Shikarbill LP School	Sansuma Brahma	Dotma	Dotma	100	4	2	1	Nil	Nil	1	Nil	1	1	4	7	Nil	4	2	7086782561	Vill - Shikarbil PO - Gossainichina
79	144 No. Guwabari LP School	Kwrwmkhang Brahma	Guwabari	Dotma	80	2	1	1	1	0	0	1	1	1	2	2	0	1	1	7002086818	Guabari, Hogmabil
80	Dotma Girls HE School	Dhanjit Roy	Dotma	Dotma	300	12	3	6	6			1	3	1	6	6	0	2	1	9957068593	Longaduar, Dotma
81	Nowarvitta LP School	Binoy Mandal	Nowervitta	Dotma	50	2	2	1	0	0	0	2	1	1	2	2	2	1	0	9678767839	Dotma Bazar
82	Noyachora LP School	Md Gaji Rahman Pramanik	Noyachora	Dotma	120	5	2	0	2	1	2	1	1	1	5	3	1	3	Not available	9864990032	Vill-Bagrigruri,P.O-Chithila,Dist-Kokrajhar
83	Chokapara LP/ME School	Tarulata Roy	Chokapara	Dotma	100	7	2	0	0	1	0	2	2	1	7	7	1	3	one small play ground	7002564752	Vill-Chokapara PO-Saktiashram Dist-Kokrajhar PIN-783354

84	Magurmari/Monak ocha School	Kalyan Chakraborty	Monakochoa	Dotma	50	3	2	nil	1	1	1	1	1	1	3	2	1	1	1	6000989613	Santinagar-2, Kokrajhar
85	Lamapara/Kotpara LP School	Dhananjay Dutta	Lamapara	Dotma	80	2	2	0	0	1	1	1	1	1	2	2	0	3	NA	9678484017	Pachagarh Po Fakiragram pin 783354
86	Chithila Ghop LP School	Habibar Rahman	Chithilaghop	Dotma	120	3	2	0	0	1	1	2	2	1	3	3	1	3	1	9954383663	Vill PRATAPKHATA Po PRATAPKHATA
87	Fakiragram HS School	Prabir Kr Sarkar	Fakiragram	Dotma	500	15	2	2	2	3	1	2	2	1	5	3	3	5	1	9101366305	Fakiragram HS School
88	Pochagarh LP School	DIPAK NATH	Fakiragram	Dotma	80	3	2	Nil	2		1	1	1	1	3	2	1	2	1	7002923931	PACHAGARH LPS.Fakiragram
89	Khejurbari LP School	Birendra Barman	Khejurbari	Dotma	150	3	2		2		1	1	1	1	2	2	2	2	1	9706534821	Sapatgram
90	Fakiragram Public High School	MD MAFIDUL ISLAM	Fakiragram	Dotma	200	14	1	0	3	1	1	1	1	1	15	15	0	2	1	9954356445	VILL PURANI BAZAR, PO FAKIRAGRAM, DIST KOKRAJHAR, 783345
91	Pratapkhata LP School	Sachidanand Nath	Pratapkhata	Dotma	70	1	2		2	0	1	1	1	1	2	2	1	2	1	9954887515	Fakiragram
92	125 No. Karaitari LP School	Zakir Hussain	Karaitari	Dotma	100	5	3	0	1	1	0	1	1	1	5	5	2	3	1	9401302320	Vill- Karaitari po/ps Fakiragram
93	1065 No. Guwabari Dekadamra LP School	JAHIDUL ISLAM	Guwabari	Dotma	100	4	2	0	0	1	0	1	1	1	4	4	4	2	1	7002345389	VILL-BECHIMARI,PO- FAKIRAGRAM
94	Karaitala Kalicharan Nathpara LP School	Abdul malek ali	Karaitala	Dotma	100	4	6	4	2	1	1	1	1	1	4	4	1	2	1	9613718271	vill joypur.p.o kokrajhar. dist kokrajhar pin 783370
95	Teteliguri LP School	Kachu Mohan Roy	Teteliguri	Dotma	100 Nos	6	2	2	Nil	1	Nil	1	1	1	4	6	Nil	4	2	8486399829	Vill Dhepdepi PO Teteliguri
96	Shikargaon LP School	Sujendra Brahma	Shikargaon	Dotma	45 Nos	3	1	1	Nil	1	Nil	1	1	1	3	4	Nil	2	1	9957068910	Vill Borshijhora PO Dotma
97	Dhep-dhepi LP School	Bazrul Hoque	Dhepdepi	Dotma	50 Nos	3	2	2	1	1	1	1	1	1	3	3	1	2	1	9957641054	Vill+PO- Pratapkhata
98	Amtoli LP School	DULAL CHANDRA SUTRADHAR	Amtoli	Dotma	100	2	2	nil	1	0	0	1	1	1	2	2		3	1	8011889603	AMTALI, CHITHILA
99	East Tekorkhata LP School	DIPJYOTI DEBNATH	Tekorkhata	Dotma	60	3	2	0	Nil	0	0	1	1	1	3	3		1	1	9508028425	Fakiragram
100	Boragari LP School	SWADIP KR BRAHMA	Boragari	Dotma	60	3	4	nil	4	0	0	1	0	1	3	3		2	0	9101605671	BORAGARI, DOTMA
101	Brajakhal LP school	Abdul Kader Jilani	Brajakhal	Dotma	60	2	2	0	0	1	0	1	1	1	2	2	1	2	1	7002345225	Vill-Bechimari po&ps-Fakiragram,Dist-Kokrajhar
102	274 No. Taktara LP School	Pubul Machahary	Taktara	Dotma	100	3	2	0	1	1	1	2	2	1	3	3	1	3	1	7002528289	Vill-Taktara, P.O- Banargaon, Dist- Kokrajhar
103	Uttar Khagrabari LP School(Khairiguri)	Nanda Narzary	Khairiguri	Dotma	100	3	2	0	1	1	1	2	2	1	3	3	1	3	1	9101052563	Vill- Jamguri, P.O- Magurmari, Kokrajhar
104	321 No. Hekoipara LP School	Laskor Ali Poramanik	Hekaipara	Dotma	200	5	2	0	1	1	1	2	2	1	5	3	1	3	1	9365107710	Vill- Hekaipara, P.O- Chandrapara, Kokrajhar
105	320 No. Khagrabari LP School	Ranendra Brahma	Khagrabari	Dotma	200	5	2	0	1	1	1	2	2	1	5	5	1	3	1	8638020227	Vill- Khagrabari,P.O- Banargaon, Kokrajhar

106	868 No. Dakhin Ghoskata LP School	Debaraj Mwashahary	Ghoskata	Dotma	100	2	2	0	1	1	1	2	2	1	2	2	1	3	1	9678981212	Vill- Kodomtola, P.O- Kokrajhar, Dist- Kokrajhar
107	Jamphaiguri LP School	KRISHNA PRASAD BASUMATARY	Jamphaiguri	Dotma	40	2	1	0	0	2	2	1	1	1	2	2	1	2	1	8811036882	VILL-HASRAOBARI PO- RAMFALBIL PS- SERFANGURI KOKRAJHAR ASSAM
108	671 No. West Dangarkuti LP School	GOPI NATH BRAHMA	Dangarkuti	Dotma	60	2	3	0	0	1	0	1	1	1	2	2	1	1	1	9678567132	VILL-PACHIM DANGERKHUTI ,PO&PS - DOTMA ,DIST-KOKRAJHAR
109	Laudanga LP School	Matiram Brahma	Laudanga	Dotma	2	3	0	1	0	0	0	1	0	2	0	0	0	1	1	Laudonga	20
110	Kapurgaon LP School	JAEAU BRAHMA	Kapurgaon	Dotma	40	2	1	0	0	2	2	1	1	1	2	2	1	2	1	8399815877	VILL-RAMFALBIL BAZAR PO-RAMFALBIL PS- SERFANGURI
111	Ramfalbil HS School	Sunil Kr Basumatary	Ramfalbil	Dotma	1000	23	3	2	3	2	4	2	2	1	11	12	2	3	2	9954012605	Vill & PO -Chapaguri, Chirang
112	Serfanguri High School	Amrit kungur NARZARY	Serfanguri	Dotma	500	20	2	0	nil	nil	nil	2	2	1	20	20	1	4	1	9678864043	Vill-Serfanguri, po-serfanguri, PS-Serfanguri pin-783346 Dist- Kokrajhar
113	Hogmabil M.E & L.P School	Rindaw Brahma	Hogmabil	Dotma	100	9	2	2	Nil	Nil	Nil	Nil	2	1	8	5	Nil	4	1	7896577021	Vill/PO--Dotma,Dist -- Kokrajhar
114	Kumguri L.P School	Rajesh Mandal	Kumguri	Dotma	50	2	2	0	1	0	0	1	1	1	2	2	0	2	1	9954508558	Vill-Ravapara,P.o- Fakiragram,dDist-Kokrajhar
115	Nehru Vocational High School, Gossainichina	Chakramani Mushahary	Gossainichina	Dotma	150	10	3	2	Nil	NIL	Nil	1	2	1	4	7	NIL	2	1	8486471994	Vill- Oxiguri, PO- Gossainichina, Pin-783346, PS- Serfanguri, District -Kokrajhar
116	Jharbari High School	Hirambo kumar Brahma	Jharbari	Dotma	100	5	2	0	1	1	0	1	1	1	2	10	1	2	1	9954167041	Vill+P.O:Ramfalbil,Dist- Kokrajhar,Pin-783346
117	NO. 810 BECHIMARI LPS	MAFI UDDIN SHEIKH	Bechimari	Kokrajhar	48	3	1	0	3	1	1	1	2	1	3	3	1	2	Yes	8638758979	VILL/TOWN/CITY:BECHIMARI P.O:FAKIRAGRAM P.S:FAKIRAGRAM DT:KOKRAJHAR PIN:783345
118	Br. BR Ambedkar Bhawan	RABINA BASUMATARY	Kokrajhar Bagicha	Kokrajhar	72	5	1	1	1	1	1	2	2	1	5	5	1	5	No	6001502867	
119	RSB College (Old)	Ranjay Brahma (Gaonpradhan)	Chandamari (Fulunguri)	Kokrajhar	30	4	1	1	2	1	1	1	1	1	4	4	1	4	1	7002496145	Vill- Flunguri Chandamari P.O- Kokrajhar
120	INDIRA COLONY VLPS	GIAS UDDIN SK	Mokrapara	Kokrajhar	19	1	1	0	0	1	1	1	0	0	0	0	1	0	Yes	9676289924	
121	1047 NO. BHOTGAON MOKTOB LPS	DIBYA JYOTI ROY	Bhadeyaguri	Kokrajhar	50	5	1	0	2	1	1	1	1	1	5	5	1	2	Yes	7002781546	VILL/TOWN/CITY:BHODEY AGURI P.O:K/BHOTGAON P.S:KOKRAJHAR DT:KOKRAJHAR PIN:783370
122	BORO BHADEYAGURI LPS	UMAR ALI SHEIK		Kokrajhar	31	5	1	0	4	1	1	0	1	1	5	5	1	2	Yes	7002502826	VILL/TOWN/CITY:BHADEY AGURI P.O:K/BHOTGAON P.S:KOKRAJHAR DT:KOKRAJHAR PIN:783370
123	UTTAR BARUAPARA LPS (NP)	NUR AMIR HUSSAIN	Khutamari	Kokrajhar	39	1	1	0	2	0	1	1	1	1	1	1	1	2	Yes	9577407514	Vill. -Baruapara, P. O. - K/Bhotgaon, Dist. -Kokrajhar
124	BARUAPARA LPS	ANOWARA BEGUM	Baruapara	Kokrajhar	39	4	1	0	2	1	1	1	1	1	4	4	1	2	Yes	7896144722	Vill. -Simlabari, P. O. - Phutkibari, Dist. -Dhubri

125	NO.83 MEDHIPARA LPS	BINOD CH. ROY	Bhotgaon Medhipara	Kokrajhar	11	2	1	0	2	1	1	2	1	1	2	2	1	2	Yes	7002008940	Vill. -Narabari, P. O. & Dist. -Kokrajhar
126	TILAPARA MES-NP	SAMIR ALI	Tilapara	Kokrajhar	36	3	2	0	1	1	1	2	2	1	3	3	1	2	Yes	9854453252	Vill. -Baruapara, P. O. -K/Bhotgaon, Dist. -Kokrajhar
127	NO.673 GHORAMORA LPS	HARMUZ ALI SK.	Ghoramara	Kokrajhar	45	3	2	0	2	1	1	1	1	1	3	3	1	2	Yes	8473011930	Vill. -Ghoramara, P. O. -Rainadabri, Dist. -Kokrajhar
128	MAHAJANPARA LPS	HUSSAIN ALI SK.	Mahajanpara	Kokrajhar	52	4	1	0	1	1	1	1	1	1	4	4	1	2	Yes	9854777487	Vill. -Mahananpara, P. O. -K/Bhotgaon, Dist. -Kokrajhar
129	SONAMAYEERA VLPS	MAHAMMAD ALI PARAMANIK	Sonamayee	Kokrajhar	19	1	0	0	0	0	1	0	0	1	0	0	0	0	Yes	9395689885	Vill. -Sonamayee, P. O. -K/Bhotgaon, Dist. -Kokrajhar
130	KAMALACHARA LPS	PRANAB BHATTACHARJE	Kamlachara Chechapani	Kokrajhar	47	3	1	0	4	1	1	1	1	1	3	3	1	2	Yes	8638669112	VILL/TOWN/CITY:KAMLACHARA P.O:MAGURMARI P.S:KOKRAJHAR DT:KOKRAJHAR PIN:783370
131	DAKHIN KAMLACHARA LPS (UE)	SANJEEB DAS		Kokrajhar	21	2	1	0	4	1	1	1	1	1	2	2	1	2	Yes	7002340392	VILL/TOWN/CITY:KAMLACHARA P.O:MAGURMARI P.S:KOKRAJHAR DT:KOKRAJHAR PIN:783370
132	JOYPUR ME MADRASSA	JANAB ALI AHMED	Joypur	Kokrajhar	41	3	1	0	3	1	1	3	1	1	3	3	1	2	Yes	9401302265	VILL/TOWN/CITY:JOYPUR P.O:KOKRAJHAR P.S:KOKRAJHAR DT:KOKRAJHAR PIN:783370
133	SISHU MANGAL LPS	JAKIR HUSSAIN		Kokrajhar	63	4	1	0	2	1	1	1	1	1	4	4	1	2	Yes	9101115062	VILL/TOWN/CITY:JOYPUR P.O:KOKRAJHAR P.S:KOKRAJHAR DT:KOKRAJHAR PIN:783370
134	NO. 711 RAINADABRI LPS	JAGADISH BARMAN	Katrigacha	Kokrajhar	13	2	1	0	3	1	1	1	1	1	2	2	1	2	Yes	6003620185	VILL/TOWN/CITY:JIAGURI P.O:RAINADABRI P.S:KOKRAJHAR DT:KOKRAJHAR PIN:783370
135	JOYBHUM VLPS	ANITA BALA BARMAN	Joybhum	Kokrajhar	12	2	1	0	0	0	1	1	0	0	0	0	1	0	Yes	8473933124	
136	DWIMALU CLUB	Apurna Brahma (Ward Commissioner)	Kokrajhargon	Kokrajhar	16	2	0	0	0	0	1	1	0	0	2	2	1	1	Yes	9101606255	Ward No- 10, P.O- Kokrajhar, Dist- Kokrajhar
137	NO. 255 DIMALIGAON LPS	HEMLATA BRAHMA	Dimalgaon	Kokrajhar	35	4	1	0	3	1	1	1	1	1	4	4	1	2	Yes	9678144490	VILL/TOWN/CITY:DIMALGAON P.O:TITAGURI P.S:KOKRAJHAR DT:KOKRAJHAR PIN:783374
138	NO.162 BHATARMARI LP SCHOOL	Meena Basumatary	Boro Bhatarmari	Kokrajhar	130	4	1	0	3	1	1	0	2	1	6	4	1	4	Yes	7896863798	word no 4 Bhatarmari
139	ABINASH ROY SMRITI ME SCHOOL-NP	KANAK CHANDRA ROY	Titaguri Pt-I	Kokrajhar	15	5	1	0	3	1	1	1	1	1	5	5	1	2	Yes	9957983002	VILL/TOWN/CITY:MAJPARA P.O:TITAGURI P.S:KOKRAJHAR DT:KOKRAJHAR PIN:783374
140	NO. 578 TITAGURY SEBASRAM LPS	SANJIB KR.BRAHMA	Titaguri Pt-II	Kokrajhar	20	4	1	0	2	1	1	1	1	1	4	4	1	2	Yes	8011566671	VILL/TOWN/CITY:BATABARI P.O:TITAGURI P.S:KOKRAJHAR DT:KOKRAJHAR PIN:783374

141	NO.114 BARAGARH LPS	SONIA BORO	Baraghor	Kokrajhar	16	2	1	0	3	1	1	2	1	1	2	2	1	2	Yes	8486946445	VILL/TOWN/CITY:BARAGARH P.O:CHORAIKHOLA P.S:KOKRAJHAR DT:KOKRAJHAR PIN:783376
142	NO. 815 BORO SINGIMARI LPS	ADITYA NARAYAN DEV	Borosingmar	Kokrajhar	24	2	1	0	4	1	1	1	1	1	2	2	1	2	Yes	7002568456	VILL/TOWN/CITY:SINGIMARI P.O:CHORAIKHOLA P.S:KOKRAJHAR DT:KOKRAJHAR PIN:783370
143	NO.190 BHUMKI LPS	KENEDY BARGARY	Naljabari	Kokrajhar	15	4	1	0	3	1	1	1	1	1	4	4	1	2	Yes	9957645870	VILL/TOWN/CITY:NALJIBARI P.O:SALAKATI P.S:KOKRAJHAR DT:KOKRAJHAR PIN:793370
144	NIMNA KAUNIA BHASHA LPS	NAKUL CHANDRA ROY	Kaoniabhasa Bhatipara	Kokrajhar	33	2	1	0	2	1	1	1	1	1	2	2	1	2	Yes	7086600727	VILL/TOWN/CITY:KAUNIA BHASHA VATIPARA P.O:KALIPUKHURI P.S:SALAKATI DT:KOKRAJHAR PIN:783369
145	KAUNIA BHASHA ME SCHOOL	CHANAKYA PRADHANI	Kaoniabhasa Majpara	Kokrajhar	73	5	1	0	3	1	1	1	1	1	5	5	1	2	Yes	9101258665	VILL/TOWN/CITY:KAUNIA BHASHA P.O:KALIPUKHURI P.S:SALEKATI DT:KOKRAJHAR PIN:783369
146	NO. 677 UJAN KAUNIA BHASHA LPS	SAFIKUL ISLAM	Kaoniabhasa Uzanpara	Kokrajhar	21	2	1	0	3	1	1	1	1	1	2	2	1	2	Yes	8638147494	VILL/TOWN/CITY:KAUNIBHASA UJANPARA P.O:KALIPUKHURI P.S:KOKRAJHAR DT:KOKRAJHAR PIN:783369
147	NO.517 JAREGAON TILAPARA LPS	BISWA NARAYAN ROY	Joregaon	Kokrajhar	46	4	1	0	2	1	1	1	1	1	4	4	1	2	Yes	9954263110	VILL/TOWN/CITY:JAREGAON TILAPARA P.O:SALAKATI P.S:SALAKATI DT:KOKRAJHAR PIN:783369
148	CHAMPA NAGOR MILON ME SCHOOL	SURAJ JAMAN PRAMANIK	Kursakati Pt-I	Kokrajhar	30	6	1	0	3	1	1	1	0	1	0	0	1		Yes	9435511793	
149	NO.755 HARIHAR ASHRAM LPS	DIPIKA DEVI	Bandarchara	Kokrajhar	24	1	1	0	4	1	1	1	2	1	1	1	1	2	Yes	6001700310	VILL/TOWN/CITY:BANDARCHARA P.O:DOLOGAON P.S:KOKRAJHAR DT:KOKRAJHAR PIN:783372
150	NAYACHARA PT-I VLPS	MRS MRIDULA SARKAR	Nayachara Pt- I	Kokrajhar	10	1	1	0	0	1	0	0	0	0	0	0	1	0	Yes	9864858696	
151	NIGAMGHOLA LUIS ME SCHOOL (NP)	SAMSUL HOQUE	Nayachara Pt- II	Kokrajhar	46	2	1	0	4	1	1	2	2	1	2	2	1	2	Yes	8822447617	VILL/TOWN/CITY:NIGAMGHOLA P.O:BILASPUR P.S:SALAKATI DT:KOKRAJHAR PIN:783372
152	NO.818 SONAMUKHI NAYACHARA LPS	KAMAL CHANDRA PAIN	Nayachara Pt- III	Kokrajhar	17	2	1	0	3	1	1	1	1	1	2	2	1	2	Yes	9101479537	VILL/TOWN/CITY:NAYACHARA PART- 3 P.O:BILASPUR P.S:KOKRAJHAR DT:KOKRAJHAR PIN:783372
153	NO.512 DHOLMARA NAYACHARA LPS	KHANDAKAR SOFIQUL HOQUE	Nayachara Pt- IV	Kokrajhar	32	4	1	0	2	1	1	2	1	1	4	4	1	2	Yes	9954102239	VILL/TOWN/CITY:NAYACHARA P.O:BILASPUR P.S:KOKRAJHAR DT:KOKRAJHAR PIN:783372

154	NAYACHARA ABDUL GONIME SCHOOL (NP)	ANUJ BISWAS	Nayachara Pt- V	Kokrajhar	14	3	1	0	2	1	1	1	1	1	3	3	1	2	Yes	70027530 42	VILL/TOWN/CITY:NAYACHARA PART-5 P.O:BILASPUR P.S:KOKRAJHAR DT:KOKRAJHAR PIN:783372
155	Dholmara Community Hall	PROMOD CHANDRA BARMAN (Gaonpradhan)	Silkatari Pt- II	Kokrajhar	40	1	0	0	0	0	1	1	0	0	1	0	0	1	Yes	86385654 33	
156	PUB KATHALGURI VLPS	MD SAHAJUDDIN SHEIKH	Kathalguri	Kokrajhar	21	1	1	0	0		1	1	1	0	0	0	1		Yes	76379740 31	
157	NO. 1181 GAROKHUTA LPS	TAIYOB ALI SHEIKH	Garokuta	Kokrajhar	23	2	1	0	3	1	1	1	1	1	2	2	1	2	Yes	94350485 54	VILL/TOWN/CITY:GAROKH UTA P.O:CHOIBARI P.S:SALAKATI DT:KOKRAJHAR PIN:783376
158	NO.749 DEODOBA LPS	KASHI RAM ROY	Deodoba	Kokrajhar	38	3	1	0	2	1	1	2	1	1	3	3	1	2	Yes	60004360 64	VILL/TOWN/CITY:DEODOBA P.O:CHOIBARI P.S:SALAKATI DT:KOKRAJHAR PIN:783376
159	DHOLMARA HIGH SCHOOL	JASMANTA RAY	Kamarpara	Kokrajhar	121	12	1	0	2	1	1	1	2	1	12	12	1	2	Yes	99545953 6	
160	PATGAON PROV. HIGH SCHOOL	SUNIT KUMAR ISWARY	Pachim Patgaon	Kokrajhar	211	19	1	0	3	1	1	2	2	1	19	19	1	2	Yes	76368413 42	VILL/TOWN/CITY:PACHIM PATGAON P.O:PATGAON P.S:SERFANGURI DT:KOKRAJHAR PIN:783346
161	Community Hall	Tulsi Basumatary		Kokrajhar	50	1	1	1	0	0	0	1	1	1	0	1	1	1	1	1	81359194 34
162	NO.2 MESTABARI LPS	UDANG NARZARY	Mestabari	Kokrajhar	17	2	1	0	3	1	1	2	1	1	2	2	1	2	Yes	99543559 96	VILL/TOWN/CITY:NO. 2 MESTABARI P.O:PATGAON P.S:SERFANGURI DT:KOKRAJHAR PIN:783346
163	NO.191 PAKRIGURI LPS	MANJIL BASUMATARY	Pakhriguri	Kokrajhar	15	1	1	0	3	1	1	1	1	1	1	1	1	2	Yes	73994204 27	VILL/TOWN/CITY:191 NO. PAKRIGURI L.P. SCHOOL P.O:SIMBARGAON P.S:KOKRAJHAR DT:KOKRAJHAR PIN:783370
164	NO.324 RANIGHAT LPS	BINANDA MASHAHARY	Ranihat	Kokrajhar	20	2	1	0	4	1	1	1	1	1	2	2	1	2	Yes	70862464 91	VILL/TOWN/CITY:RANIGHAT P.O:SIMBARGAON P.S:KOKRAJHAR DT:KOKRAJHAR PIN:783370
165	NO.2 THALITBARI LPS	MANTURAM DAIMARY	Thalitbari	Kokrajhar	25	1	1	0	2		1	2	1	1	1	1	1	2	Yes	78963749 58	VILL/TOWN/CITY:THALITBARI P.O:SIMBARGAON P.S:KOKRAJHAR DT:KOKRAJHAR PIN:783370
166	DURAMARI ME MADRASSA	KUDDUS ALI SHEIKH	Duramari	Kokrajhar	145	7	1	0	2	1	1	2	2	1	7	7	1	2	Yes	96132664 53	VILL/TOWN/CITY:DURAMARI P.O:SIMBARGAON P.S:KOKRAJHAR DT:KOKRAJHAR PIN:783370
167	DURAMARI ME MADRASSA	KUDDUS ALI SHEIKH		Kokrajhar	145	7	1	0	3	1	1	2	2	1	7	7	1	2	Yes	96132664 53	VILL/TOWN/CITY:DURAMARI P.O:SIMBARGAON P.S:KOKRAJHAR DT:KOKRAJHAR PIN:783370

168	NO.325 SIJUGURI GIRLS LPS	SUEM NARZARY	Sijuguri	Kokrajhar	21	4	1	0	4	1	1	1	1	1	4	4	1	2	Yes	6000849767	VILL/TOWN/CITY:NORTH SIJUGURI P.O:KAKORMARI P.S:SERFANGURI DT:KOKRAJHAR PIN:783346
169	MOJABARI NO.2 VLPS	SABAR ALI TARAFDAR	Mouzabari	Kokrajhar	16	1	1	0	0	1	0	0	0	0	0	0	1		Yes	8473861824	
170	JAOLIAPARA LPS (UE)	ALLAUDDIN FAKIR	Jaoliapara	Kokrajhar	71	3	1	0	3	1	1	4	3	1	3	3	1	2	Yes	7896963846	VILL/TOWN/CITY:JAOLIAPARA P.O:SIMBARGAON P.S:KOKRAJHAR DT:KOKRAJHAR PIN:783370
171	NO.204 HALTUGAON LPS	DASARATH BASUMATARY	Subaijhar	Kokrajhar	27	3	1	0	3	1	1	1	1	1	3	3	1	2	Yes	9954362950	VILL/TOWN/CITY:HALTUGAON P.O:HALTUGAON P.S:KOKRAJHAR DT:KOKRAJHAR PIN:783370
172	NO. 709 AITUGAON LPS	LAHENDRA NARZARY	Kalugaon (Aitugaon)	Kokrajhar	13	3	1	0	4	1	1	1	1	1	3	3	1	2	Yes	9678474734	VILL/TOWN/CITY:AITUGAON P.O:SIMBARGAON P.S:KOKRAJHAR DT:KOKRAJHAR PIN:783370
173	NO.206 KARIGAON LPS	Bidheswari Brahma	Karigaon	Kokrajhar	13	2	1	0	2	1	1	2	1	1	2	2	1	2	Yes	9954149701	Vill-Chaltatala Ward No. 4 P. O. & Dist- Kokrajhar 783370
174	NO.355 BASHBARI LPS	JYOTSNA BRAHMA	Bashbari	Kokrajhar	12	1	1	0	4	1	1	2	1	1	1	1	1	2	Yes	8486796854	
175	UTTAR BASHBARI LPS	TARANI KANTA MUSHAHARY	Uttar Bashbari	Kokrajhar	12	2	1	0	2	1	1	1	1	1	2	2	1	2	Yes	9678403191	Vill- New Bashbari P. O. Karigaon Dist-Kokrajhar, 783370
176	KARIGAON ME SCHOOL-NP	AMARSING BASUMATARY	Dakhin Karigaon	Kokrajhar	133	10	1	0	3	1	1	2	2	1	10	10	1	2	Yes	9678289795	VILL/TOWN/CITY:KARIGAON P.O:KARIGAON P.S:KOKRAJHAR DT:KOKRAJHAR PIN:783373
177	1462 NO. DAMODARPUR LP SCHOOL	MANOJ KUMAR SAHARIAH	Damodarpur Pt- II	Kokrajhar	13	2	1	0	4	1	1	1	1	1	2	2	1	2	Yes	7002241893	VILL/TOWN/CITY:DAMODARPUR PT 2 P.O:SILGARA P.S:KOKRAJHAR DT:KOKRAJHAR PIN:783348
178	Gwmwthao Club	NIL KAMAL BASUMATARY (Gaonpradhan)	Bamungaon Pt-I	Kokrajhar	10	2	0	0	0	1	1	0	0	0	2	0	0	1	1	7896161059	
179	213 NO. BAMUNGAON LP SCHOOL	SHARMILA DEVI	Bamungaon Pt-IV	Kokrajhar	22	3	1	0	2	1	1	1	1	1	3	3	1	2	Yes	8822955176	VILL/TOWN/CITY:BAMUNGAON PT 4 P.O:SILGARA P.S:KOKRAJHAR DT:KOKRAJHAR PIN:783348
180	1210 NO. BHATIPARA MALGAON LPS	AMBIKA BRAHMA	Malgaon	Kokrajhar	15	2	1	0	3	1	1	1	1	1	2	2	1	2	Yes	9706671510	VILL/TOWN/CITY:MALGAON P.O:SILGARA P.S:KOKRAJHAR DT:KOKRAJHAR PIN:783348
181	2397 NO. SATIPURA LP SCHOOL	SANJITKUMAR BARMAN	Pukripara Pt-II	Kokrajhar	22	2	1	0	4	1	1	1	1	1	2	2	1	2	Yes	9678740751	VILL/TOWN/CITY:PUKHURI PARA PT 2 P.O:SILGARA P.S:KOKRAJHAR DT:KOKRAJHAR PIN:783348
182	SILGARA HIGH SCHOOL	Abinash Boro	Pukripara Pt-IV	Kokrajhar	99	14	1	0	3	1	1	2	2	1	14	14	1	2	Yes	8474000418	

183	KALAGURU BISHNU RABHAME SCHOOL (NP)	BORKATUL HOQUE	Jornagara Pt-II	Kokrajhar	61	4	1	0	3	1	1	2	2	1	4	4	1	2	Yes	7086685419	VILL/TOWN/CITY:JORNAGARA PT II P.O:SILGARA P.S:KOKRAJHAR DT:KOKRAJHAR PIN:783348
184	KALJANI LPS (NP)	BORKATUL HOQUE	Jornagara Pt-IV	Kokrajhar	61	4	1	0	2	1	1	2	2	1	4	4	1	2	Yes	7086685419	VILL/TOWN/CITY:JORNAGARA PT II P.O:SILGARA P.S:KOKRAJHAR DT:KOKRAJHAR PIN:783348
185	507 NO. RANIGHULI LP SCHOOL	JAYMATI NARZARY	Raniguli	Kokrajhar	10	2	1	0	3	1	1	0	1	1	2	2	1	2	Yes	8134884997	VILL/TOWN/CITY:RANIGHULI P.O:RAINADABRI P.S:KOKRAJHAR DT:KOKRAJHAR PIN:783370



Sl . N o.	Name Of The Relief Camp	Village Name	LATIT UDE (DECIMAL DEGREE)	LONGIT UDE (DECIMAL DEGREE)	Capacity Of The Relief Camp	No Of Toilets	Provision Of Drinking Water Facility (Yes/No)	Provision Of Child Friendly Space (Yes/No)	Name Of Camp In-Charge & Contact No.	Departmental Representative (Name & Contact Details)				
										AWC	ASHA	Village Headman	School Teacher	Lat Mondol
1	Khokhsagaon M.V. School	No.1 Khokhsaguri	26.51158333	89.88530556	200	1	Yes	Yes		Ramela Basumatary, 9531026028		Purendra Narzary, 6000367072	Surendra Narzary (9401302632)	Rohitosh Narzary, 7002837960
2	Khokhsaguri Tapu No.3 LPS (UE)	No.3 Khokhsaguri	26.51341667	89.8637778	80	1	Yes	No		Prova Narzary, 6000275050	ANJALI BARMAN,8472855926	Sochodhar Barman, 8453302495	Nabin Ch Roy (9706946303)	Rohitosh Narzary, 7002837960
3	No. 739 Majadabri LPS	No.1 Majadabri	26.41613889	89.86438889	90	1	Yes	Yes		Asmila Hasda, 8761996001	Namita Tudu	Nicolas Soren	Komal Kheral, H/T, 7002970793	Nur Alom Sk, 8876206822
4	Shimaltapu Block LPS	Shimaltapu Block	26.429	89.85725	100	1	Yes	Yes		Hasna Bhanu, 9678041219	HAWA BIBI, 9678754469	Abdul Jubbar Shiekh, 8822380079	Jakir Hussain Shiekh (9678863647)	Imamul Hoque, 7002421801
5	1122 No. Karlingpur LPS	Karlingpur	26.36447222	89.88233333	80	1	Yes	Yes		Sunita Tudu, 6901532743	Pramila Marandi	Abnet Marandi, 8011769739	Austin Tudu, H/T 9101938124	Pulak Ch Brahma, 9957122150
6	533 No Dingdinga Bazar LPS	Thakurpur	26.3515	89.87505556	100	1	Yes	Yes		Alice Soren, 7099081265	Anima Kandulna	Brentius Hembrom, 8638271292	Zubli Sarkar, H/T, 7576928705	Pulak Ch Brahma, 9957122150
7	Gokulkata Block LPS.	Gokulkata Block	26.47069444	89.871	100	1	Yes	Yes		Aruna Mushahary, 8761095262	KAHINUR BIBI,600250726	Kopuluddin Sheikh, 7896065995	Manik Chandra Ash (9435737182)	Rohitosh Narzary, 7002837960
8	599 No. Babubil LPS.	Babubil	26.426447	89.990875	150	1	Yes	Yes		Archana Roy Mandol 9127894136		Anowar Ali, 8812861240	Kamakhya Prasad Mushahary, H/T, 8761052219	Nur Alom Sk, 8876206822
9	82 No. Jajlaigaon LPS	Jajlaigaon	26.46908333	90.04747222	130	1	Yes	Yes		Kobita Brahma, 7002988569	Topeswari Mondol	Ranendra Basumatary, 6900795817	Amila Narzary, H/T, 9957220086	Rajesh Machahary, 8811039419
10	Hatigarh No.2 LPS (UE)	No.2 Hatigarh	26.50280556	90.03613889	130	1	Yes	Yes		Nilima Roy, 7638008910	MADHABI LATA ADHIKARI, 9365521405	Paresh Sarkar, 6000892366	Nimai Kr. Roy (9678379246)	Gautam Mushahary, 8011632495
11	377 No Garumaraachor L.P.S.	No. 1 Garumara char	26.40788889	89.83691667	150	2	Yes	Yes		Rahela Khatun,9101773071	Momotaz Begum	Samad Ali Sheikh, 9678512094	Nurul Alom H/T, 9957867071	Imamul Hoque, 7002421801
12	No. 530 Gurufela L.P. School	Gurufela	26.517	90.03072222	100	1	Yes	Yes		Radha rani Roy, 7099081675	MADHABI DAS,6001228447		Tulshi Roy 9435127221/ 7002340619	Gautam Mushahary, 8011632495
13	No. 1 Bajugaon L.P. & Bajugaon M.E. School- NP	No.1 Bajugaon	26.49205556	89.88797222	100	2	Yes	Yes		Kishari Bargayary, 9678178918		1)Prasanta narzary, 9101730690,2)Biswanath Narzary, 6900376820	Ajit Kr. Barman (9101852712)	Rohitosh Narzary, 7002837960
14	Goladangi Gadeliswari LP School	No.1 Goladangi	26.47955556	89.89102778	100	1	Yes	Yes		Samela Narzary, 7099081656	Parbati Barman,9365234104	Rajendra Basumatary, 9957633688	Pradip Narzary (9435511862)	Imamul Hoque, 7002421801
15	No. 1 Dawaguri L.P. & M.E. School	No.1 Dawaguri	26.465	89.89916667	150	2	Yes	Yes		Ringkang Basumatary (7099081664), Ramani Basumatary (8011275111)	SUFIA NARZARY,9954378335	Bonjar Narzary, 8638025411	Anaram Narzary (9954983726)	Imamul Hoque, 7002421801
16	NO.2 JARAGURI	No.2 Jaraguri	26.47888889	89.878	150	2	Yes	Yes		Rishna Narzary, 7896832921	SUSILA NARZARY,8876247271	Jatindra Narzary, 7896833723	Abdul Hakim Tarapdar (7002072149)	Rohitosh Narzary, 7002837960

	LP, ME & HESCHOOL													
17	SHIMULTAP U LP, ME & HESCHOOL	No.3 Shimaltap u	26.43383333	89.87958333	300	2	Yes	Yes		Firdoushi Khatun, 7086599906	NOORJAHAN BIBI,9957106606	Haydar Ali Shiekh, 9365882554	Hari Bahadur Chetri (9957779237)	Imamul Hoque, 7002421801
18	666 No. Failaguri LP School	No.2 Failaguri	26.40152778	89.87552778	150	2	Yes	Yes		Bina Rabha, 809931706	Merry Luis Soren	Alfren Murmu, 8011547678	Evarani Hembrom H/T (7896692959)	Pulak Ch Brahma, 9957122150
19	No.2 Panbari L.P. School	No.2 Panbari	26.52278333	90.06202778	100	1	Yes	Yes			DURSILA SOREN,8876360416, Bijuli Wary	Brajen Murmu, 8134301090	Biswanath Mardi (9613905756)	Gautam Mushahary, 8011632495
20	Santosh Mushahary Memorial ME School	Rajadabri	26.49486111	90.05502778	110	1	Yes	Yes		Haimanti Mushahary (7002988566), Jamuna Brahma (7002988567)	KASHYALA BRAHMA,6001070722	Haricharan Narzary, 6365269699	Amerandra Narzary, 9101434722/ 9954102774	Rajesh Machahary, 8811039419
21	Alinagar L.P. School	No.2 Alinagar	26.47997222	90.06008333	100	1	Yes	Yes		Sorojoni Tudu, 7099081684		Ranendra Basumatary, 6900795817	Amjad Hussain (9101364677)	Ratim Das, 9706119508
22	589 Dawaguri L.P.School	No.3 Dawaguri	26.45544444	89.91133333	100	1	Yes	Yes			AISHA BIBI,9678660267	Rafiqul Islam, 9858890106	Rafiqul Hasan Talukdar, 8486904798	Imamul Hoque, 7002421801
23	No.1 Polashguri L.P.School	No.1 Polashguri	26.472	89.94858333	100	1	Yes	Yes		Rabia Khatun, 9613115138	AISHA KHATUN,8011271346	Mofizul Hoque, 7002109021	Asoruddin Miah (6900829633)	Imamul Hoque, 7002421801
24	Dalgaon Chilarai Vidyapith M.E. School	Dolgaon	26.440871	89.996745	150	1	Yes	Yes		Protima Roy (7002988532), Chinita Roy (7002988533)	LEENA NARZARY,6003879211	Rajani Kanta Roy, 8876783144	Sukla Das Roy (9706679455)	Swmdwn Basumatary, 8486807426
25	N. Memorial L.P. School	Guwabari	26.432637	90.005258	70	1	Yes	Yes		Protima Barman, 8876529194	BIBHA BRAHMA,8811972666	Jahan Uddin Sheikh, 9954649712	Latif Sheikh (9954848742)	Swmdwn Basumatary, 8486807426
26	1032 No. Modati L.P. School	Modati	26.418137	90.010608	200	1	Yes	Yes		Himani Brahma 7099081334	Aroti Mardi	Budhinath Mardi, 8135944045	Mozibar Rahman (9127489734)	Diganta Brahma, 7896772612
27	300 No. Kurshakati L.P. School	No.2 Kurshakati	26.464811	90.070545	220	1	Yes	Yes		JAHANARA BEGUM (7086388693), JAMIRON NESSA (8134893741)	NILIMA KHATUN,7896695514, Niyati Barman	Shahidul Islam, 8761848649	Manik Chandra Roy (9957644058)	Diganta Brahma, 7896772612
28	Gossaigaon Bus Stand	Gossaigaon Town	26.447428	89.986246	150	1	Yes	Yes		Anjali Narzary 7099081348	Nioti Kar			Oyas Ali Sheikh, 8822378143
29	Gossaigaon H.S. School	Gossaigaon Town	26.437937	89.983129	300	2	Yes	Yes		Renu Daimary 7099081351	Anna Sen		Ranjan Sah, AT (9954342793)	Oyas Ali Sheikh, 8822378143
30	No.119 Guabari L.P. School	Guabari	26.4333158	90.012928	250	1	Yes	Yes		Binasri Brahma, 9101954486	REBA BARMAN, 7002207452	Jahan Uddin Sheikh, 9954649712	Ratikanta Brahma (9706968586)	Swmdwn Basumatary, 8486807426
31	NO. 810 BECHIMARI LPS	Bechimari	26.38919444	90.18613889	50		Yes	Yes	Yes	MAFI UDDIN SHEIKH 8638758979	Jahida Begum 7099081740		Aklima Bewa 8822361732	MAFI UDDIN SHEIKH
32	Br. BR Ambedkar Bhawan	Kokrajhar Bagicha	26.40056667	90.25240556	70		Yes	Yes	Yes	RABINA BASUMATARY 6001502867	Bobby Begum 7099081742		AKLIMA BEGUM 7636862258	Daogalu Basumatary M.No- 7086383858
33	RSB College	Chandamari (Fulunguri)	26.4155694	90.251333	50		Yes	Yes	Yes	GB 7002496145	Minoti Das 7099081755		SUMITA LAMA 8011567365	

34	INDIRA COLONY VLPS	Mokrapara	26.3697222	90.24136111	20	Yes	Yes	Yes	GOLAPPUD DIN PARAMANI K 6900483994	Bhairabi Roy 7099081763	AJEDA BIBI 9508625203		GOLAPPUDDIN PARAMANIK	
35	1047 NO. BHOTGAON MOKTOB LPS	Bhadeyaguri	26.3552222	90.23808333	90	Yes	Yes	Yes	KABAT ALI MONDAL 9435841474	Rabiya Khatun 6026187461	RAHINA BIBI 9859989998		KABAT ALI MONDAL	
36	BORO BHADAYAGURI LPS		26.3552222	90.23825	75	Yes	Yes	Yes	UMAR ALI SHEIK 7002502826		AKLIMA BIBI 9957982939		UMAR ALI SHEIK	
37	UTTAR BARUAPARA LPS (NP)	Khutamari	26.3459722	90.23225	20	Yes	Yes	Yes	NUR AMIR HUSSAIN 9577407514	Rabiya Begum 7099081760	NARJINA BEGUM 6000032996		NUR AMIR HUSSAIN	
38	BARUAPARA LPS	Baruapara	26.3459722	90.22502778	80	Yes	Yes	Yes	ANOWARA BEGUM 7896144722	Nurjahan Begum 7002988615	SNEHA LAILA BIBI 9613975293		ANOWARA BEGUM	
39	NO.83 MEDHIPARA LPS	Bhotgaon Medhipara	26.33338556	90.23339444	40	Yes	Yes	Yes	BINOD CH. ROY 7002008940	suruchi Roy 6026187458	MINU BALA ROY 8472818787		BINOD CH. ROY	
40	TILAPARA MES-NP	Tilapara	26.33380556	90.24586111	60	Yes	Yes	Yes	TEBENDRA NATH 9678605667	Bhanu Das Nath 7099081761	Manjula Devi 9706682324		TEBENDRA NATH	
41	NO.673 GHORAMORA LPS	Ghoramara	26.3405	90.25777778	60	Yes	Yes	Yes	HARMUZ ALI SK. 8473011930	Rahima Begum 7099081775	Monowara Begum 7636876796		HARMUZ ALI SK.	
42	MAHAJANPARA LPS	Mahajanpara	26.32880556	90.24022222	70	Yes	Yes	Yes	HUSSAIN ALI SK. 9854777487	Jahara khatun 6026187462	Narjima Bibi 8136034075		HUSSAIN ALI SK.	
43	SONAMAYEE PARA VLPS	Sonamaye	26.32905556	90.24797222	15	No	No	Yes	MAHAMMAD ALI PARAMANI K 9101632433	Selina khatun 6026187459	SOMINA BEGUM 9101632433		MAHAMMAD ALI PARAMANIK	
44	KAMALACHARA LPS	Kamlachara	26.37497222	90.23669444	70	Yes	Yes	Yes	PRANAB BHATTACHARJEE 8638669112	Khateja Khatun 7002988594	Kasbhan Bibi 7086249567		PRANAB BHATTACHARJEE	
45	DAKHIN KAMLACHARA LPS (UE)	Chechapani	26.37283333	90.23311111	30	Yes	Yes	Yes	HAFIZUR RAHMAN 9435838933		Mamataz Bibi 9365582518		HAFIZUR RAHMAN	
46	JOYPUR ME MADRASSA	Joypur	26.3825	90.25669444	50	Yes	Yes	Yes	JANAB ALI AHMED 9401302265	Saleha Khatun 9127899163	Pratima Banikya 8822377689		JANAB ALI AHMED	
47	SISHU MANGAL LPS		26.3892222	90.26386111	70	Yes	Yes	Yes	JAKIR HUSSAIN 9101115062		SUSAINA MARDI 8011624979		JAKIR HUSSAIN	Nirmal Nath M.No-9401303054
48	NO. 711 RAINADABRI LPS	Katrigacha	26.33360472	90.26673389	50	Yes	Yes	Yes	JAGADISH BARMAN 6003620185	Anima Gayary 7002988611	Sunila Basumatary 9859412982		JAGADISH BARMAN	
49	JOYBHUM VLPS	Joybhum	26.39858333	90.30530556	15	No	No	Yes	ANITA BALA BARMAN 8473933124	Binodini Ray 7099081793	Pranita Narzary 9706680835		ANITA BALA BARMAN	Manoj Kr Brahma M.No-8486477929

50	DWIMALU CLUB	Kokrajhar gaon	26.395222	90.262333	20	No	Yes	Yes	GB 9957890341	Rakiswari Brahma 6026187432	Roma Ray 7638815601		
51	NO. 255 DIMALIGAO N LPS	Dimalgaon	26.43144444	90.27458333	150	Yes	Yes	Yes	HEMLATA BRAHMA 9678144490	Arati Roy 7002988606	Gita Rani Roy 9954847762		HEMLATA BRAHMA
52	NO.162 BHATARMAR ILP SCHOOL	Boro Bhatarmar	26.41861111	90.26888889	50	Yes	Yes	Yes	SARMILA MASHAHARY 7896491667	Mayarani Brahma 7099081757	SABITA BASUMATARY 6000031242		SARMILA MASHAHARY
53	ABINASH ROY SMRITIME SCHOOL-NP	Titaguri Pt-I	26.45102778	90.27641667	70	Yes	Yes	Yes	KANAK CHANDRA ROY 9957983002	Ranjula Basumatry 7099081700	Pratima Roy 9678153920		KANAK CHANDRA ROY
54	NO. 578 TITAGURY SEBASRAM LPS	Titaguri Pt-II	26.43463889	90.26958333	50	Yes	Yes	Yes	SANJIB KR.BRAHMA 8011566671	Jhunu Brahma 7002988576	Bharati Roy 9678144457		SANJIB KR.BRAHMA
55	NO.114 BARAGARH LPS	Baraghor	26.45652778	90.37544444	50	Yes	Yes	Yes	SONIA BORO 8486946445	Rani Basumatary 6026187464	Kalyani Narzary Basumatary 9678192784		SONIA BORO
56	NO. 815 BORO SINGIMARI LPS	Borosing mari	26.4167967	90.300133	40	Yes	Yes	Yes	ADITYA NARAYAN DEV 7002568456		Suchila Brahma 8256022348		ADITYA NARAYAN DEV
57	NO.190 BHUMKI LPS	Nalajibari	26.45004583	90.31690361	50	Yes	Yes	Yes	KENEDY BARGARY 9957645870		Binata Basumatary 9957579440		KENEDY BARGARY
58	NIMNA KAUNIA BHASHA LPS	Kaoniabhasa Bhatipara	26.49313889	90.39241667	50	Yes	Yes	Yes	NAKUL CHANDRA ROY 7086600727	Kanaklata Roy 7099081866	HIMANI BALA ROY 9854191767		NAKUL CHANDRA ROY
59	KAUNIA BHASHA ME SCHOOL	Kaoniabhasa Majpara	26.50288889	90.38983333	120	Yes	Yes	Yes	CHANAKYA PRADHANI 9101258665	Kanaklata Roy 7099081866	DHARITRI ROY 8453881721		CHANAKYA PRADHANI
60	NO. 677 UJAN KAUNIA BHASHA LPS	Kaoniabhasa Uzanpara	26.51102778	90.38794444	40	Yes	Yes	Yes	SAFIKUL ISLAM 8638147494	Nilini Roy 7002988649	Anowara Bibi 8472856598		SAFIKUL ISLAM
61	NO.517 JAREGAON TILAPARA LPS	Joregaon	26.48436111	90.38497222	60	Yes	Yes	Yes	BISWA NARAYAN ROY 9954263110	Kalpna Roy 7002988647	Rekha Rani Roy 9706533967		BISWA NARAYAN ROY
62	CHAMPA NAGOR MILON ME SCHOOL	Kursakati Pt- I	26.46693806	90.38344028	20	Yes	Yes	Yes	SURAJ JAMAN PRAMANIK 9435511793	Suleswari Brahma 7002988636	Nur Jahan Begum 8723998358		SURAJ JAMAN PRAMANIK
63	NO.755 HARIHAR ASHRAM LPS	Bandarchara	26.45625	90.39922222	50	Yes	Yes	Yes	DIPIKA DEVI 6001700310	Arpana Debnath 9864682682	Dhaneswari Barman 8474874852		DIPIKA DEVI
64	NAYACHARA PT-I VLPS	Nayachara Pt- I	26.43341306	90.383495	10	No	No	Yes	MRS MRIDULA SARKAR 9864858696	Aroti Barman 9864297300	Sashibala Barman 9678915835		MRS MRIDULA SARKAR

Dipesh Das M.No-9954122139

Rakhal Debnath M.No.9706618819

Babul Biswas M.No-9435813379

Binay Kr Singha 7086401358

65	NIGAMGHOL A LUIS ME SCHOOL (NP)	Nayachara Pt- II	26.41681 694	90.38355	35	Yes	Yes	Yes	SAMSUL HOQUE 8822447617	Aroti Barman 9864297300	Krishna Barman 6363970285	SAMSUL HOQUE
66	NO.818 SONAMUKHI NAYACHARA LPS	Nayachara Pt- III	26.41685 611	90.400161 67	30	Yes	Yes	Yes	KAMAL CHANDRA PAIN 9101479537	Aroti Barman 9864297300	Krishna Barman 6363970285	KAMAL CHANDRA PAIN
67	NO.512 DHOLMARA NAYACHARA LPS	Nayachara Pt- IV	26.41678 694	90.400015 56	70	Yes	Yes	Yes	KHANDAKA R SOFIQUL HOQUE 9954102239	Meena Hamida 7002888631	MS. BRINDA BARMAN 7086403842	KHANDAKAR SOFIQUL HOQUE
68	NAYACHARA ABDUL GONI ME SCHOOL (NP)	Nayachara Pt- V	26.41683 028	90.400117 5	20	Yes	Yes	Yes	ANUJ BISWAS 7002753042	Bharati Barman 9127899616	MAMATAJ BEGUM 9957814577	ANUJ BISWAS
69	Dholmara Community Hall	Silkatari Pt- II	26.43689 722	90.363836 11	40	Yes	Yes	Yes	GB	Puspebala Roy 7099081825	Saraswati Barman 8822841034	_____
70	PUB KATHALGUR I VLPS	Kathalguri	26.40011 833	90.400178 61	20	No	No	Yes	MD SAHAJUDDI N SHEIKH 7637974031	Saheda Begum 7099081827	Pranita Ray 7637050615	MD SAHAJUDDIN SHEIKH
71	NO. 1181 GAROKHUTA LPS	Garokuta	26.36678 5	90.400178 61	50	Yes	Yes	Yes	TAIYOB ALI SHEIKH 6000268476	Sohida Begum 7099081828	Anjuma Begum 60261651682	TAIYOB ALI SHEIKH
72	NO.749 DEODOBA LPS	Deodoba	26.36677 194	90.416808 89	50	Yes	Yes	Yes	KASHI RAM ROY 6000436064	Jamunan Barman 7002988635	Morzina Begum 8011198497	KASHI RAM ROY
73	DHOLMARA HIGH SCHOOL	Kamarpar a	26.36684 361	90.416760 56	150	Yes	Yes	Yes	JASMANTA RAY 995459536	Bihula Basumatary 8473958391	Kanchan Barman 9864491441	JASMANTA RAY
74	PATGAON PROV. HIGH SCHOOL	Pachim Patgaon	26.56719 444	90.2225	200	Yes	Yes	Yes	SUNIT KUMAR ISWARY 7636841342	Bihula Basumatary 8473958391	Sonati Murmu 8761096311	SUNIT KUMAR ISWARY
75	Community Hall		26.56694 444	90.2225	100	Yes	Yes	Yes	GB			_____
76	NO.2 MESTABARI LPS	Mestabari	26.55288 889	90.221944 44	50	Yes	Yes	Yes	UDANG NARZARY 9954355996	Sujata Narzary 7099081937	Sanswring Basumatary 9678474608	UDANG NARZARY
77	NO.191 PAKRIGURI LPS	Pakhriguri	26.50822 222	90.228444 44	30	Yes	Yes	Yes	MANJIL BASUMATA RY 7399420427	Lakshmbai Basumatary 7099081919	Sukurmoni Soren 7099653800	MANJIL BASUMATARY
78	NO.324 RANIGHAT LPS	Ranihat	26.49344 444	90.226138 89	50	Yes	Yes	Yes	BINANDA MASHAHAR Y 7086246491	Anima Narzary 7099081927	KANIKA NARZARY 9957293920	BINANDA MASHAHARY
79	NO.2 THALITBARI LPS	Thalitbari	26.47813 889	90.230722 22	20	Yes	Yes	Yes	MANTURAM DAIMARY 7896374958	Sunu Devi Narzery 7099081901	BINA BASUMATARY 9957812563	MANTURAM DAIMARY
80	DURAMARI ME MADRASSA	Duramari	26.46833 333	90.247861 11	100	Yes	Yes	Yes	KUDDUS ALI SHEIKH 9613266453	Rabia Khatun 7099081906	Kulson Bibi 9957811251	KUDDUS ALI SHEIKH

Pradip KrSri Pradip Kr.
Basumatary
M.No.7896367819 /
9435289747

81	DURAMARI ME MADRASSA		26.46833333	90.24786111		Yes	Yes	Yes	KUDDUS ALI SHEIKH 9613266453	Hainary Bargary 7099081939	Lovely Yasmin 8399853391		KUDDUS ALI SHEIKH	
82	NO.325 SIJUGURI GIRLS LPS	Sijuguri	26.54558333	90.23475	50	Yes	Yes	Yes	SUDEM NARZARY 6000849767	Sarif Begum 7099081910	Birala Narzary 6900299191		SUDEM NARZARY	
83	MOJABARI NO.2 VLPS	Mouzabari	26.46116667	90.18613889	10	No	No	Yes	NACHER ALI MONDAL 8812962373	Asma Khatun 7099081907	Puspolota Murmu 7896979778		NACHER ALI MONDAL	
84	JAOLIAPARA LPS (UE)	Jaoliapara	26.47422222	90.23888889	35	Yes	Yes	Yes	ALLAUDDIN FAKIR 7896963846	Phulshri Narzary 7099081887	Budbari Basumatary 9707697927		ALLAUDDIN FAKIR	
85	NO.204 HALTUGAON LPS	Subaijhar	26.48708333	90.29136111	60	Yes	Yes	Yes	DASARATH BASUMATARY 9954362950	Rupa Owary 7099081885	Tarulata Begum 6900711669		DASARATH BASUMATARY	
86	NO. 709 AITUGAON LPS	Kalugaon (Aitugaon)	26.46673083	90.26675139	50	Yes	Yes	Yes	LAHENDRA NARZARY 9678474734	Jamuna Mashahary 9678567068	Ruburani Basumatary 6900484306		LAHENDRA NARZARY	
87	NO.206 KARIGAON LPS	Karigaon	26.56580556	90.35052778	40	Yes	Yes	Yes	RUKHILA BASUMATARY 9954505520	Jamuna Mashahary 9678567068	Kaushalya Basumatary 9678754595		RUKHILA BASUMATARY	
88	NO.355 BASHBARI LPS	Bashbari	26.57933333	90.33425	40	Yes	Yes	Yes	JYOTSNA BRAHMA 8486796854	Jamuna Mashahary 9678567068	Manika Basumatary 8761997419		JYOTSNA BRAHMA	Juna Kr Basumatary M.No- 7002713707
89	UTTAR BASHBARI LPS	Uttar Bashbari	26.57672222	90.3485	60	Yes	Yes	Yes	TARANI KANTA MUSHAHARY 9678403191	Jamuna Mashahary 9678567068	Rahila Basumatary 8011271231		TARANI KANTA MUSHAHARY	
90	KARIGAON ME SCHOOL- NP	Dakhin Karigaon	26.5555	90.34269444	60	Yes	Yes	Yes	AMARSING BASUMATARY 9678289795	Amiya Brahma 7099081852	Jusila Kisko 9954850386		AMARSING BASUMATARY	
91	1462 NO. DAMODARP UR LP SCHOOL	Damodarpur Pt- II	26.30012111	90.30021694	20	Yes	Yes	Yes	MANOJ KUMAR SAHARIAH 7002241893		Rani Basumatary 8011567027	Nagen Rabha M.No: 9401513664	MANOJ KUMAR SAHARIAH	
92	Gwmwthao Club	Bamungaon Pt-I	26.25578333	90.28386667	20	No	No	No	NIL KAMAL BASUMATARY (GB) 7896161059		Sarajini Roy 8812912615	Bankim Kr Basumatary M.No: 9678400953		
93	213 NO. BAMUNGAON LP SCHOOL	Bamungaon Pt-IV	26.26674444	90.28337417	50	Yes	Yes	Yes	SHARMILA DEVI 8822955176	Not under Koj DSWO	Sahajadi Khatun 8811088872	Bijoy Basumatary M.No:9859690941	SHARMILA DEVI	Brinal Brahma M.No- 9365712163
94	1210 NO. BHATIPARA MALGAON LPS	Malgaon	26.25694444	90.29038889	40	Yes	Yes	Yes	AMBIKA BRAHMA 9706671510		Binapani Basumatary 8761812763	Md Chiddique Ali M.No: 9864772032	AMBIKA BRAHMA	
95	2397 NO. SATIPURA LP SCHOOL	Pukripara Pt- II	26.26676722	90.31693814	50	Yes	Yes	Yes	SANJITKUMAR BARMAN 9678740751		UNDER DHUBRI DISTRICT UNDER DHUBRI DISTRICT	Pradip Barman M.No: 6000542320	SANJITKUMAR BARMAN	

96	SILGARA HIGH SCHOOL	Pukripara Pt- IV	26.2501847	90.30002028	50	Yes	Yes	Yes			LAKESWARY BARMAN 7086193888		_____	
97	KALAGURU BISHNU RABHA ME SCHOOL (NP)	Jornagara Pt- II	26.266925	90.33336278	40	Yes	Yes	Yes	BORKATUL HOQUE 7086685419		ATAI RABHA 9957820943	Jalal Sheikh M.No: 6901196641	BORKATUL HOQUE	Nirvan Brahma M.No-9678305810
98	KALJANI LPS (NP)	Jornagara Pt- IV	26.2669111	90.33336139	40	Yes	Yes	Yes	BORKATUL HOQUE 7086685419		ATAI RABHA 9957820943	Sujit Barman M.No: 7896903756	BORKATUL HOQUE	
99	507 NO. RANIGHULI LP SCHOOL	Raniguli	26.3272222	90.26227778	60	Yes	Yes	Yes	JAYMATI NARZARY 8134884997		ANNA MUKHI 8011979723	Ashadul Hussain M.No:7086318025	JAYMATI NARZARY	



QUICK RESPONSE TEAM (Q R T)

1. Department Name- **Water Resources Department.**
2. Name of the Departmental **Nodal Officers** with contact no. & Email.

Name of the Nodal Officer	Present Address	Contact No.	Email
Alakesh Barua (TC)	Executive Engineer Kokrajhar WR Division Kokrajhar	9707389101	eewrkok@gmail.com

3. Sub-Divisional Level QRT

a) Kokrajhar Circle: -

Sl. No.	Name of the Group Leader/other members of the team	Contact No./ Email ID	Complete Postal Address	Remarks
1	Dayananda Baisnab, AEE (K)	7002067986	Asstt. Exe. Eng. Kokrajhar Constn. WR. Division Kokrajhar	
2	Arjun Singh Basumatary Jr. Engineer	9954642558	-do-	
3	Chaleswar Basumatary Jr. Engineer	8011789099	-do-	
4	Ransai Basumatary Sub-Engineer Gr-II	8133012178	-do-	
5	Kabinanda Basumatary Section Asstt.	9101525727	-do-	

b) Dotma Circle: -

Sl. No.	Name of the Group Leader/other members of the team	Contact No./ Email ID	Complete Postal Address	Remarks
1	Juhuruddin Ahmed AEE (G)	7002744149 9435325549	Asstt. Exe. Eng. Gossaigaon WR. Sub- Division Gossaigaon	
2	Danendra Nath Brahma Jr. Engineer	9435127164	-do-	
3	Anupam Barman Section Asstt.	9957737159	-do-	

c) Bhawraguri Circle: -

Sl. No.	Name of the Group Leader/other members of the team	Contact No./ Email ID	Complete Postal Address	Remarks
1	Juhuruddin Ahmed AEE (G)	7002744149 9435325549	Asstt. Exe. Eng. Gossaigaon WR. Sub- Division Gossaigaon	
2	Darani Deka Jr. Engineer	9365522378	Gossaigaon WR Sub-Division, Gossaigaon	
3	Harma Brahma Choudhuri Section Asstt.	9435260069	-do-	

d) Gossaigaon Circle: -

Sl. No.	Name of the Group Leader/other members of the team	Contact No./ Email ID	Complete Postal Address	Remarks
1	Juhuruddin Ahmed AEE (G)	7002744149 9435325549	Asstt. Exe. Eng. Gossaigaon WR. Sub- Division Gossaigaon	
2	Indrakamal Chakraborty Sub-Engineer GR-II	9954280216	-do-	

3	Dalim Marak Section Asstt.	9954715282	-do-	
---	-------------------------------	------------	------	--

e) Bagribari Circle: -

Sl. No.	Name of the Group Leader/other members of the team	Contact No./ Email ID	Complete Postal Address	Remarks
1	Juhuruddin Ahmed AEE (G)	7002744149 9435325549	Asstt. Exe. Eng. Gossaigaon WR. Sub- Division Gossaigaon	
2	Indrakamal Chakraborty Sub-Engineer GR-II	9954280216	-do-	
3	Jackson Sangma Section Asstt.	9954715282	-do-	

QUICK RESPONSE TEAM (Q R T)

1. Department Name- **Health & FW. Department, Kokrajhar**
2. Name of the Departmental Nodal Officers with contact no. & Email.

Sl. No.	Name of the Nodal Officer	Present Address	Contact No.	Email
1	Dr. Bimal Ch Medih	O/o the Jt.DHS, Kokrajhar	9435026381	Docbimal69@gmail.com

3. **Sub-Divisional Level QRT: - (Kokrajhar/Gossaigaon/Parbatjhora/Balajan/Dotma/Kachugaon (Bhawraguri Circle)**

Sl. No.	Name of Group Leader/ Other member of the team	Contact No. Email ID	Complete Address	Remarks
TEAM NO. 1, KOKRAJHAR				
1	Dr. Dewark Sharma, M&HO-I	7896789969	RNBCH, Kokrajhar	
2	Kabiyal Mukherjee, Phar	9435483444	-do-	
3	Ronendra Boro, S/W	9854964523	O/o DMO, Kokrajhar	
4	Utpal Dey, SW	9678992977	O/o DMO, Kokrajhar, Habrubari	
5	Other Para Medical Staff			
BALAJAN BPHC TEAM NO. 1				
1	Dr. H. Das, MO(Ayur)	9435603329	Balajan PB	
2	Arabinda Debnath, Phar	9435255173	Balajan PB	
3	Tarun Daimary, Vacc.	7002822707	Patgaon S/D	
BALAJAN BPHC TEAM NO. 2				
1	Dr. Nawadeep Basumatary, M&HO-I	9101451509	Under Balajan BPHC	
2	Natun Saha, Phar	9954144410	Under Balajan BPHC	
3	Rantu Basumatary, Vacc.	9954294130	Bangaldoba PHC	
DOTMA BPHC TEAM NO. 1				

1	Dr. Firoj Ali, M&HO (Ayur)	7002332400	Dotma BPHC	
2	Chandan Sing, Phar	9678766801	Dotma BPHC	
3	Dilip Kr. Brahma, HE	7002463754	Dotma BPHC	
4	Hemen Kr. Brahma, MPW	9435737195	Dotma BPHC	
5	Manjula Daimary, ANM	9957316351	Dotma BPHC	
6	Jaymati Brahma, ANM	8011890299	Dotma BPHC	

DOTMA BPHC TEAM NO. 2

1	Dr. Akash Sing, MO(M&HO-I)	7597936933	Dotma BPHC	
2	Swarnadeep Mandal, Phar	9365327368	Dotma BPHC	
3	Sujit Basumatary, NMS	9707677393	Dotma BPHC	
4	Binati Narzary, ANM	8133075914	Dotma BPHC	
5	Tanuja Mushahary, ANM	6900559291	Dotma BPHC	
6	Ranen Narzary, SW	9977147763	Dotma BPHC	

Sl. No.	Name of Group Leader/ Other's member of the team	Contact No. Email ID	Complete Address	Remarks
---------	--	----------------------	------------------	---------

KACHUGAON BPHC TEAM NO. 1

1	Dr. RL Modi	8638864606	Kachugaon BPC	
2	Dipankar Sarkar, Phar	9706519042	Kachugaon BPC	
3	Lobhita Talukdar, ANM	7576823313	Kachugaon BPC	
4	Sumela Narzary, ANM	8453313223	Kachugaon BPC	
5	Babul Basumatary, BEE		Kachugaon BPC	
6	Pwtaitao Basumatary, Gr.IV		Kachugaon BPC	

KACHUGAON BPHC TEAM NO. 2

1	Dr. Himanchu Rabha	7578846381	Kachugaon BPC	
2	Biswajit Dey, Phar	9101407389	Kachugaon BPC	
3	Purnima Narzary, ANM	7002110977	Kachugaon BPC	
4	Randeswari Basumatary	9435849425	Kachugaon BPC	
5	Dhanswar Brahma, SI	9954851723	Kachugaon BPC	
6	Dambaru Rabha, Gr.IV		Kachugaon BPC	

GOSSAIGAON/PARBATJHORA TEAM NO.1

1	Dr. Abu Sufiyan SK	7002902139	Gossaigaon BPHC	
2	Mr. Sah Alom Khan, Phar	7002519339	Gossaigaon BPHC	

3	Ranjita Basumatary, ANM		Gossaigaon BPHC	
4	Jasadha Brahma, ANM	9954074111	Gossaigaon BPHC	
5	Manaj Das, MPW(M)	8486360891	Gossaigaon BPHC	
6	Ranita Basumatary, ANM	7896208412	Gossaigaon BPHC	

GOSSAIGAON/PARBATJHORA TEAM NO.2

1	Dr. M.R. Deb	9435127045	Gossaigaon BPHC	
2	Babul Ghosh, Phar		Gossaigaon BPHC	
3	Manaj Narzary	9954265255	Gossaigaon BPHC	
4	Anita Narzary, ANM	9678777310	Gossaigaon BPHC	
5	Lavita Das	8134041588	Gossaigaon BPHC	

QUICK RESPONSE TEAM (Q R T)

1. Department Name- **District Agriculture office Department, Kokrajhar**
2. Name of the Departmental **Nodal Officers** with contact no. & Email.

Sl. No.	Name of the Nodal Officer	Present Address	Contact No.	Email
1	Sri Manindra Nr. Das	SDAO, Kokrajhar & District Nodal Officer	9435483389	

3. QRT District Level: -

Sl. No.	Name of Team Leader	Designation	Contact No.
1	Sri Manindra Nr. Das	SDAO(DAIO), Kokrajhar	9435322698
2	Sri Bikram Dev Koch	Agril. Inspector, Koj	9401729597
3	Sri Bhismeswar Talukdar	Agril. Inspector, Koj	9401231602
4	Hasaruddin Sheik	Agril. Inspector, Koj	6001358436
5	Bhanu Basumatary	Agril. Inspector, Koj	9365223802

4. Sub-Divisional Level QRT: Gossaigaon Sub-Division: -

Sl. No.	Name of Team Leader	Designation	Contact No.
1	Ashim Saik1a, Team Leader	SDAO, Gossaigaon	9435058498
2	Khandakar Sahidul Alom	Sr. ADO, Gossaigaon	9365173207
3	Sirajul Hoque	AAI, Gossaigaon	9401716161
4	Abu Sayed Ahmed	Agril. Inspector	9954849262
5	Amiyo Sutradhar	AAI, Gossaigaon	9954102957
6	Subir Chattarjee	AAI, Gossaigaon	7002618548

5. Sub-Divisional Level QRT: Parbatjhora Sub-Division: -

Sl. No.	Name of Team Leader	Designation	Contact No.
1	Utpal Kr Das	i/c SDAO, Parbatjhora	8638749108
2	Madan Hazoary	AEA Bashbari	8761877223

3	Parul Hussain Sk	AEA Mahamaya	9954166491
4	Bhwrwbwu Rabha	AEA Hatibandha	8638224956

6. Revenue Circle Level QRT: Kokrajhar RC: -

Sl. No.	Name of Team Leader	Designation	Contact No.
1	Rishi Kr. Mushahary, Team leader	ADO Titaguri	9435702378
2	Suniram Daimary, Member	AEA Nayekgaon	9435026448
3	Binnaram Basumatary, Member	AEA Sijuguri	9707750972
4	Pulak Nath, Member	AEA Bhodeyaguri	9401348139

7. Revenue Circle Level QRT: Dotma RC: -

Sl. No.	Name of Team Leader	Designation	Contact No.
1	Anjali Swargiary, Team leader	ADO, Dotma	9435560934
2	Anjali Basumatary, Member	ADO, Serfanguri	8472035714
3	Sibesh lahiry, Member	AEA, Dotma	9957308356
4	Jimee Basumatary,	AEA, MAoriagaon	9954044668

8. Revenue Circle Level QRT: Gossaigaon RC: -

Sl. No.	Name of Team Leader	Designation	Contact No.
1	Mokbul Hussain, Sr. ADO, Team Leader	i/c ADO, Sapkata	9954066437
2	Dasharath Brahma, Member	AAI, Gossaigaon	9954037521
3	Subir Chatterjee, Member	AAI, Gossaigaon	7002618548
4	Minturaj Brahma, Member	AEA, Bhumka	813384788

9. Revenue Circle Level QRT: Bhawraguri RC: -

Sl. No.	Name of Team Leader	Designation	Contact No.
1	Dhannjay Mushahary, Team Leader	ADO, Gossaigaon	9101468052
2	Bishnupada Sutradhar, Member	AAI, Gossaigaon	9401347939
3	Abul Hussain Prodhani, Member	AAI, Gossaigaon	8486118546
4	Nandan Roy, Member	AEA, Bodlagaon	9706695381

10. Revenue Circle Level QRT: Bagribari RC: -

Sl. No.	Name of Team Leader	Designation	Contact No.
1	Sri Utpal Das, Sr. ADO Team Leader	i/c ADO, Mahamaya	9435369225
2	Bhwrwbwu Rabha, Member	AEA, Hatibandha	8011056524
3	Partha Kewat, Member	AEA, Rupshi	9954664350
4	Parul Hussain Sk, Member	AEA, Mahamaya	9954166491

QUICK RESPONSE TEAM (Q R T)

1. Department Name- Forest Department, Kokrajhar
2. Name of the Departmental Nodal Officers with contact no. & Email.

Sl. No.	Name of Officers/Staff	Designation	Contact No.
1	Sri Suman Mohapatra, IFS	APCCF cum CHD, BTC	9437499837
2	Sri R. N. Boro, IFS (Retd.)	Advisor	9435127370 8133000445
3	Sn Tanesh Baro	Deputy Ranger Beat officer	7896256801 6001944609
4	Sri Bipul Brahma	Sr. Asstt.	8473003200
5	Sujila Basumatary	Sr, Asstt.	9706434252
6	Smt. Elina Basumatary	Jr. Asstt	6001406880
7	Sri Prabhat Narzary	Jr. Asstt	9435026850

3. Kachugaon Division QRT: -

Sl. No.	Name of Officers/Staff	Designation	Contact No.	Remarks
1	Sri Bhanu Sinha,	DFO, Kachugaon	7002101254	HQ Gossaigaon
2	Sri K. K. Nath	ACF	7002592438	
3	Sri Maheswar Mashahary	Jr. Asstt	8133052654 9401230789	
4	Sri Anupam Das	RO, Western Range & Team Leader	8876315630	HQ Western Range, Raimona
5	Sri Harka Bahadur Lama	Fr-II	8638449098	
6	Sri Diptimina Rai Mashahary	Fgd.	8134850365	
7	Sri Rabi Ram Narzary	PP Employee	6900981718	
8	Sri Pranjal Talukdar	Dy. Ranger, Central Range & Team Leader	8876047366 9401260492	HQ Central Range, Kachugaon
9	Sri Perish Basumatary	Fr-I	8638429679	
10	Sri Hayen Brahma	Fr-I	9706803796	
11	Sri Dhaneswar Basumatary	Fgd	886439567	
12	Sri Biswajit Basumatary	Dy. Ranger, i/c Sanfan Range & Team Leader	7002159947	HQ Sanfan Range, Kachugaon
13	Sri Tarun Narzary	Fr-I	8724945408	
14	Sri Dilip Kr. Barman	Fgd	8638560232	
15	Sri Kankan J. Kausik	Range Officer, Eastern Range & Team Leader	8822120628	HQ Eastern Range, Athiabari
16	Sri Amrit Newar	Fr-I	9954851850	
17	Sri Kanak Ch. Roy	Fr-I	9613452298	

4. Haltugaon Division QRT: -

Sl. No.	Name of Officers/Staff	Designation	Contact No.	Remarks
1	Sri Jayanta Brahma	DFO, Haltugaon Division/Parbatjhora Division/SF Division Wildlife Division & Working Plan Division	8638172422	H.Q. Habrubari Forest Colony, Kokrajhar
2	Sri Pramothesh Deb Roy	ACF, Haltugaon Division	8638143690	-Do-
3	Sri Ajay Dutta,	Fr-I	9435322896	Kokrajhar
4	Sri Hajw Basumatary	Jr. Asstt.	7002772027	-Do-
5	Sri Laken Brahma	Jr. Asstt.	9678741098	-Do-
6	Sri Benudhar Narzary	Jr. Asstt.	9854742160	-Do-
7	Sri Mijing Mushahary	Draftsman	9435245527	-Do-
8	Sri Ceaser Gayary	Surveyor	970694959	-Do-

9	Sri Manik Ch. Baruah	RO, Gaurang Range & Team Leader	6000722181	H.Q., Gaurang Range, Bishmuri
10	Sri Prafulla Kr. Brahma	Fr-I	910189126	-Do-
11	Sri Sansuma Narzary	Fr-I	9435560712	-Do-
12	Sri Sameswar Basumatary	Fr-I	9954128271	-Do-
13	Sri Amar Ch. Brahma	Fgd	7086014190	-Do-
14	Sri Sanjay Borgoyary	Fgd	7002681438	-Do-
15	Sri Sukur Basumatary	Fixed Pav	995788751	-Do-
16	Sri Bibek Ananda Pathak	RO, Jharbari Range & Team Leader	6203806770	HQ Jharbari
17	Sri Biplabiit Brahma	Fr-I	8761812515	-Do-
18	Sri Amiva Mushahary	Fr-I	7638812423	-Do-
19	Sri Atul Ch. Basumatary	Fr-II	9954893877	-Do-
20	Sri Michael Borgoyary	Fad.	9365400609	-Do-
21	Sri Maheswar Swargiary	Fad.	9401980489	-Do-
22	Sri Prafulla Basumatary	Fgd.	9954263206	-Do-
23	Sri Ringkhang Kr. Daimary	Fgd.	9101685154	-Do-
24	Sri Bimal Narzary	Fr-I, i/C, Ultapani Range & Team Leader	9401146383	HQ Ultapani Range
25	Sri Mandio Basumatary	Fr-I	9678350503	-Do-
26	Sri Miniswaranq Basumatary	Fgd	7002940355	-Do-
27	Sri Biiitsula Borgoyary	Fgd	8135893462	-Do-
28	Sri Guthal Brahma	Fgd	9954574236	-Do-
29	Sri Pulak Deka	RO Nayekgaon Team Leader	7896600978	HQ Nayekgaon
30	Sri Prahlad Borgoyary	Fr-I	6900483983	-Do-
31	Ranjoy Roy	Fgd	8638784384	-Do-
32	Sri Pradip Kr. Marak	Fgd	9954874634	-Do-
33	Sri Anil Ch. Warv	Fgd	9365783206	-Do-
34	Dhoni Kr. Brahma	Fgd	9678511553	-Do-
35	Sri Gautam Basumatary	DV. Ranger, i/c Kokrajhar Depot & Team Leader	9435026602 7002024722	HQ Kokrajhar
36	Sri Nakul Ch. Brahma	Fgd	9678927674	-Do-
37	Sri Fwilao Muchahary	Fgd	9957070240	-Do-
38	Sri Devaraj Daimary	Fgd	9678744252	-Do-
39	Ajay Narzary	Range Officer, Protection Squad Range & Team Leader	9954847784	-Do-
40	Sri Bilifang Brahma	Fgd	9954310437	-Do-
41	Sri Manjil Brahma	Fgd	6000725956	-Do-
42	Sri Lwithun Borgoyary	Fgd	6000738484	-Do-
43	Sri Raju Basumatary	Fgd	9365867056	-Do-

5. Parbatjhora Division QRT: -

Sl. No.	Name of Officers/Staff	Designation	Contact No.	Remarks
1	Sri Jayanla Brahma	DFO, Parbatjhora	8638172422	H.Q, Habrubari, Kokrajhar
2	Sri Dhaniram Rongpi	ACF, Parbatjhora	7002118859	Suparighat
3	Sri Abhijit Deowrah	RO, Khoraghat Range & Team Leader	8099960182	H.Q., Range, Khoraghat

4	Sri Babul Das	Dy Ranger, 8.0, H.Q. Beat	9954025505	HQ Parbatjhora, Suparighat
5	Sri Sahanur Alom Sheikh	Fr-I, i/C, Borobadha Range & Team Leader	6000817337	H.Q. Borobadha, Guma
6	Doyal Narzary	Fr-II	9101015425	-Do-
7	Aktar Hussain	Fgd	995700407	-Do-
8	Sri Amest Murmu	Fgd	9957813117	-Do-
9	Sri Bioul Barman	Fgd	6001741207	-Do-
10	Sri Dipok Kr. Roy	Fr-I, i/c Rupsi Range Bashbari	9101305097	HQ Rupshi Bashbari
11	Sri Uttam Kr. Basumatary	Fr-I	9101139618	-Do-
12	Abdul Hai	Fgd	9954312299	-Do-

QUICK RESPONSE TEAM (Q R T)

1. Department Name- **AH & Vety. Department, Kokrajhar**
2. Name of the Departmental **Nodal Officers** with contact no. & Email.

Sl. No.	Name of the Nodal Officer	Present Address	Contact No.	Email
1	Dr. TC Basumatary	VO (Mobile) Kokrajhar	9957962193	Drtufan71@gmail.com
2	Dr. MN Talukdar	SDVO, Gossaigaon	7002847241	drmunin64@gmail.com
3	Dr. BR Kochary	SDVO, Parbatjhora	9401071506	

3. Sub-Divisional Level QRT: -

a. Kokrajhar Sub-Division: -

Team No.	Name of the Group Leader/other members of the team	Contact No./ Email ID	Complete Postal Address	Remarks
1	Dr. Girindra Nath Sen Apurba Kr. Brahma Ranjan Kr. Brahma Nicodimus Mashahary Udit Narayan Roy Indrajit Brahma Promad Basumatary Rateswar Basumatary	9854289976 drgirindranathsen@gmail.com	VO, KVH, Titaguri VFA SM VFA VFA VFA Grade-IV Grade-IV	Kokrajhar Sub-Divn.
2	Dr. Sanjeev Kr. Narzary Thulunga Brahma Rajesh Basumatary Rintu Roy Arupjyoti Roy Shamim Hussain Jahidur Rahman Dhananjay Narzary	9954332365 sanjeevkrnarzary@gmail.com	VO, KVC, Kokrajhar S/M S/M S/M S/M S/M S/M Grade-IV	
3	Dr. Gargoram Mohilary Radheka Narzary Maofungchat Narzary Rintu Das	8011785954	v.o, Patgaon VFA VFA S/M	

	Kiran Basumatary Dalimi Basumatary		Grd-IV Grd-IV
4	Dr. Hashem Ali Abdus Salam Mondal Mehbub Alom Pradip Kr.Brahma Indrajit Ghotok	9854586795	VO, Fakiragram VFA VFA Grade-IV Grade-IV
5	Dr. Deepa Das Biswajit Dutta Everest Brahma Ashraful Haque Rananjoy Brahma	9859910394 drdee12adas22@gmail.com	VO, KVC, Dotma. S/M S/M VFA Grade-IV
6	Dr. Guneen houdhury Prasanta Kr. Roy Rabilal Mushahary Jaiklong Kaklary	9864394026	VO, Habrubari AIC S/M Grade-IV Grade-IV

b. Gossaigaon Sub-Division: -

Team No.	Name of the Group Leader/other members of the team	Contact No./ Email ID	Complete Postal Address	Remarks
1	Dr. Pankaj Chakravarti Dr. Debangana Choudhury Heremdao Basumatary Uday Sankar Brahma Jadab Ch. Ray Sanjit Wary	6002179527 8453267930	V.O, Gossaigaon BVO, Gossaigaon VFA VFA Grade-IV Grade-IV	Dr.M.N Talukdar, SDVO, Gossai-gaon will be the overall incharge of these 5 nos. QRT.
2	Dr. Pallab Bora Dr. Nabanita Thakuria Dr. Nirmali Sarmah Manoj Basumatary Jausrang Brahma Surya Narzary Manoranjan Brahma	9394937601 7086795917 9101991295	BVO, Kachugaon V.O, Kachugaon VO, Gurufela VFA VFA Grade-IV Grade-IV	
3	Dr. Tulumani Seal Dr. Anusmita Baishya Ibrahim Ali Kali Sankar Ray Rameswar Barman Manik Basumatary Manoj Brahma	9706059600 9854470164	V.O, Satbil V.O, Gambaribil VFA VFA VFA Grade-IV Grade-IV	
4	Dr. Nanswita Borah Dr. Arifa Khatun Dibyajyoti Das Welbirth Wary	8399075981 9101088053	VO, Bhumka VO, Kamalsing VFA	

	Ashik Sarmah Biswajit Kalita Susenjit Narzary Hari Charan Brahma		VFA VFA VFA Grade-IV Grade-IV	
5	Dr. Anjali Das Dr. Sikdar Jabidur Islam Dibakar Mandal Biju Mahato Reshop Nirola Haranath Roy Hari Prasad Ray	9101080655 6001576058	VO, RAIC, Haraputa VO, Narayanpur VFA VFA VFA Grade-IV Grade-IV	

c. Parbatjhora Sub-Division: -

Team No.	Name of the Group Leader/other members of the team	Contact No./ Email ID	Complete Postal Address	Remarks
1	Dr. Rafiqul Islam	8011362773/9101423445	VO, RAIC, Bagribari & i/c	Parbotjhora Sub-Divn.
	Rezaul Karim Ahmed Sagar Bhattaral Aziz Mustaqur Rahman Basudev Das Rajesh Basumatary		VO, Tipkai SVD 5/M 5/M 5/M 5/M Grade-IV	
2	Dr. Ruma Talukdar	8812928694	VO, KVC, Panbari	
	Biju Brahma Miss Bhupali Hazarika Abu Azad Ahmed Jamaluddin Sheikh		S/M S/M S/M Grade-IV	
3	Dr. Dhruba Das Madhurjya Barman Ujjwal Brahma Shasanka Nandi Dulal Sutradhar	9577009501	VO, Kazigaon SVD VFA VFA S/M Grade-IV	

Circle Level QRT: -

a. Kokrajhar RC

Team No.	Name of the Group Leader/other members of The team	Contact No./ Email ID	Complete Postal Address	Remarks
1	Dr. Girindra Nath Sen Apurba Kr. Brahma Ranjan Kr. Brahma Nicodimus Mashahary Udit Narayan Roy Indrajit Brahma Promad Basumatary Rateswar Basumatary	9854289976 drgirindranathsen@gmail.com	VO, KVH, Titaguri VFA SM VFA VFA VFA Grade-IV Grade-IV	Kokrajhar Sub-Divn.
2	Dr. Sanjeev Kr. Narzary Thulunga Brahma	9954332365 sanjeevkrnarzary@gmail.com	VO, KVC, Kokrajhar S/M	

	Rajesh Basumatary Rintu Roy Arupjyoti Roy Shamim Hussain Jahidur Rahman Dhananjay Narzary		S/M S/M S/M S/M S/M Grade-IV	
3	Dr. Gargoram Mohilary Radheka Narzary Maofungchat Narzary Rintu Das Kiran Basumatary Dalimi Basumatary	801178S954	v.o, Patgaon VFA VFA S/M Grd-IV Grd-IV	

b. Dotma RC: -

Team No.	Name of the Group Leader/other members of the team	Contact No./ Email ID	Complete Postal Address	Remarks
1	Dr. Hashem Ali Abdus Salam Mondal Mehbub Alom Pradip Kr.Brahma Indrajit Ghotok	9854586795	vo, Fakiragram VFA VFA Grade-IV Grade-IV	Kokrajhar Sub-Divn.
2	Dr. Deepa Das Biswajit Dutta Everest Brahma Ashraful Haque Rananjoy Brahma	9859910394 drdeepadas22@gmail.com	VO, KVC, Dotma. S/M S/M VFA Grade-IV	
3	Dr. Guneen Choudhury Prasanta Kr. Roy Rabilaf Mushahary Jaiklong Kaklary	9864394026	VO, Habrubari AIC S/M Grade-IV Grade-IV	

c. Gossaigaon RC: -

Team No.	Name of the Group leader/other members of the team	Contact No./ Email ID	Complete Postal Address	Remarks
1	Dr. Pankaj Chakravarti Dr. Debangana Choudhury Heremdao Basumatary Uday Sankar Brahma Jadab Ch. Ray Sanjit Wary	6002179527 8453267930	V.O, Gossaigaon BVO, Gossaigaon VFA VFA Grade-IV Grade-IV	Dr.M.N Talukdar, SDVO, Gossaigaon will be the overall incharge of these 3 nos. QRT
2	Dr. Pallab Bora Dr. Nabanita Thakuria Dr. Nirmali Sarmah Manoj Basumatary Jausrang Brahma Surya Narzary Manoranjan Brahma	9394937601 7086795917 9101991295	BVO, Kachugaon V.O, Kachugaon VO, Gurufela VFA VFA Grade-IV Grade-IV	
3	Dr. Anjali Das Dr. Sikdar Jabidur Islam Dibakar Manda! Biju Mahato Reshop Nirola Haranath Roy	9101080655 6001576058	VO, Haraputa VO, Narayanpur VFA VFA VFA	

	Hari Prasad Ray		Grade-IV Grade-IV	
--	-----------------	--	----------------------	--

d. Bhawraguri RC: -

Team No.	Name of the Group leader/other members of the team	Contact No./ Email ID	Complete Postal Address	Remarks
1	Dr. Tulumani Seal Dr. Anusmita Baishya Ibrahim Ali Kali Sankar Ray Rameswar Barman Manik Basumatary Manoj Brahma	9706059600 9854470164	V.O, Satbil V.O, Gambaribil VFA VFA VFA Grade-IV Grade-IV	Dr. M.N Talukdar, SDVO, Gossaigaon will be the overall In-charge of these 2 nos. QRT
2	Dr. Nanswita Borah Dr. Arifa Khatun Dibyajyoti Das Welbirth Wary S. Ashik Sarmah Biswajit Kalita Susenjit Narzary 8.Hari Charan Brahma	8399075981	VO, Bhumka VO, Kamalsing VFA VFA VFA VFA Grade-IV Grade-IV	

e. Bagribari RC: -

Team No.	Name of the Group Leader/other members of the team	Contact No./ Email ID	Complete Postal Address	Remarks
1	Dr. Rafiqul Islam Rezaul Karim Ahmed Sagar Bhattarai Aziz Mustaqur Rahman Basudev Das Rajesh Basumatary	8011362773	VO, RAIC, Bagribari S/M 5/M S/M S/M Grade-IV	Parbatjhora Sub-Divn.
2	Dr. Ruma Talukdar Biju Brahma Miss Bhupali Hazarika Abu Azad Ahmed Jamaluddin Sheikh	8812928694	VO, KVC, Panbari S/M S/M 5/M Grade-IV	
3	Dr. Dhruva Das Madhurjya Barman Ujjwal Brahma Shasanka Nandi Dulal Sutradhar	9577009501	VO, Kazigaon SVD VFA VFA 5/M Grade-IV	

QUICK RESPONSE TEAM (Q R T)

1. Department Name- **PHE Department, Kokrajhar**
2. Name of the Departmental **Nodal Officers** with contact no. & Email.

Sl. No.	Name of the Nodal Officer	Present Address	Contact No.	Email
---------	---------------------------	-----------------	-------------	-------

1	Sri. Bhagaban Sargiari	AEE (PHE), Kokrajhar -I	9435027021	aekokrajhardivno- i@gamil.com
---	------------------------	----------------------------	------------	----------------------------------

3. QRT: -

Sl. No.	Name of Group Leader/Other members of the Team	Contact No.	Complete Postal Address	Remarks
1	Sri Jarabindu Brahma, AE I/C AEE(PHE), Dotma Sub-Div.	7099518182	AEE(PHE) Dotma Sub-Div.	
	Mr. Rafiqul Hoque A.E (PHE)	6003465768	Dotma Section P.0-Dotma Dist - Kokrajhar	
	Sri Manoj Nandi J.E (PHE)	9435027099	Fakiragram Section P.0- Fakiragram Dist- Kokrajhar	
	Sri Karuna Sagar Das J.E (PHE)	6000136167	Banargaon Section P.0- Banargaon Dist - Kokrajhar	
	Sri Arupjyoti Dev Sarma, T.0-I	7896509867	Serfanguri-I Section P.O- Serfanguri Dist - Kokrajhar	
	Sri Hemanga Das, T.0-1	7002717663	Serfanguri-II Section P.O- Serfanguri Dist- Kokrajhar	
2	Sri. Bhagaban Sargiary, AEE(PHE)	aekokrajhardivno-i@gamil.com 9435325284	AEE(PHE) Kokrajhar Sub-Div.- I	
	Sri Jarabindu Brahma, JE(PHE)	9435026371	Bhotgaon-I Section, PO- Bhotgaon, Dist-Kokrajhar	
	Sri Jhunu Gayary, JE(PHE)	9435254818	Kokrajhar-I Section	
	Sri Linash Basumatary, JE(PHE)	8761902282	Balajan Tinali Section	
	Mr. Falu Sheikh, T.O-II	7636010927	BHotgaon-II Section	
	Miss. Haina Brahma, AE	7002286598	Nayekgaon Section	

QUICK RESPONSE TEAM (Q R T)

1. Department Name- Education Department, Kokrajhar

2. Name of the District Level Nodal Officers with contact no. & Email

Sl. No.	Name of the Nodal Officer	Present Address	Contact No.	Email
1	Sjt. Jagadish Prasad Brahma, IS, KDC, Kokrajhar	IS Kokrajhar	9435325911	brahmaj.p@gmail.com

3. Kokrajhar Circle Level QRT: -

Sl. No.	Name of the Nodal Officer	Present Address	Contact No.
1	Sri Sanjay Maheswari	Sr. Teacher Rashtrabhasa Vidyalaya, Kokrajhar	940182618
2	Sri Tapendra Basumatary	Headmaster Bonorgaon HS	9435702352
3	Sri. Rajendra Mushahary	Headmaster Aflagaon HS	9957090891
4	Sri. Sunit Kr. Iswary	Headmaster Patgaon HS	763841342

4. Block Level Officials: -

Sl. No.	Employee Name	Contact No	Designation ID
1	Swmdwn Narzary	8472949988	BEEO cum BMC, Dotma
2	Pradip Gayary	7002214945	BEEO cum BMC, Kokrajhar
3	Daimalu Mushahary	9954941049	BEEO cum BMC, SSA, Gossaigaon
4	Sri Sudhangshu Saha	9957997413	(I/C) BEEO Cum BMC, SSA, Kachugaon.
5	Sri. Akabbar Ali	9957252729	BEEO cum BMC, SSA, Parbatjhora
6	Firdus Hussain	9401575660	Block MIS Co-Ordinator, Kokrajhar
7	Dibyajyoti Nath	7002313641	BMIS, SSA, Dotma
8	Nilkamal Kalita	9435409448	Block MIS, Gossaigaon
9	Sri Simanta Goswami	9365662426	Block MIS, Kachugaon
10	Naba Krishna Roy	9735702392	SIS, Kokrajhar West Circle
11	Ashu Basumatary	9957355445	SI of School, Kachugaon Circle Pt-II

QUICK RESPONSE TEAM (Q R T)

1. Department Name- **District Social Welfare Department, Kokrajhar**

2. Name of the Nodal Officers with contact no. & Email

Name of the Nodal Officer	Present Address	Contact No.	Email ID
Sri Laifung Narzary, Accountant, o/o the DSWO, Kokrajhar.	Gossaigaon Ward No. 4	8638979460	dswokok2017@gmail.com

3. Sub- Divisional Level QRT: Kokrajhar

Sl. No.	Name of Group Leader/ Other members of the team	Contact No	Complete postal address
1	Smt. Jitanjuli Islary CDPO Dotm4 ICDS project (Group Leader)	7636095125	Dotma ICDS Project, Dotma.
2	Sri Ashok Kr. Mahanta, F. I. DSWO, Kokrajhar (Member)	9954196955	Kokrajhari W/No. 10, Kokrajhar
3	Sri Raju Kr. Brahma. O/P, DSWO, Kokrajhar (Member)	9678742067	Kokrajhari W/No. 10, Kokrajhar
4	Sri. Sebaram Brahma S/A Dotma ICDS Project Dotma (Member)	8472862666	Vill-Uttar Dotma P.O-Dotma Pin-783347
5	Smt. Guniva Narzary S/A Kokrajhar ICDS Project (Member)	9854446208	Vill-Kathalguri P.O Haloadal Pin-783370

6	Smt. Sabita Basumatary, Supervisor, Kokrajhar, ICDS Project (Member)	9435560877	Kokrajhar WNo.6, Kokrajhar Near Girls H.S. School
7	Smt. Fulmati Borgoyary, Supervisor, Kokrajhar, ICDS Project (Member)	876106186	Vill-Swrangpuri P.O Titaguri, Pin-783370
8	Anju Rani Brahma Supervisor, Kokrajhar ICDS Project (Member)	9435808182	Kokrajhar WNo.7, Bagansali Pin-783370

4. Sub- Divisional Level QRT: Gossaigaon

Sl. No.	Name of Group Leader/ Other members of the team	Contact No	Complete postal address
1	Smt. Jaystna CDPO, ICDS Project, Gossaigaon (G.L.)	9435484920	Gossaigaon, ICDS Project, Gossaigaon
2	Sri Debajit Narzary, S.A. ICDS Project, Hatidhu Gossaigaon Member	9859911757	ICDS Project, Hatidhura, Gossaigaon.
3	Smt. Usha Devi Brahma, Supervisor, Gossaigaon, ICDS project, Member	9435720106	Gossaigaon, ICDS Project, Gossaigaon
4	Sri Nijwm Kr. Borgoyary, S/A Kachugaon ICDS Project, Kachugaon.	6900299013	Vill- Kathalguri P.O- Haloadal Dist- Kokrajhar.
5	Smt. Mousumi Brahma, Supervisor Gossaigaon, ICDS project member	9678289891	Gossaigaon, ICDS Project, Gossaigaon
6	Sabita Debnath, Supervisor, Kachugaon ICDS project, Kachugaon.	7002265529	Kachugaon, ICDS Project, Kachugaon
7	Smt. Juli Brahma, Supervisor, Kachugaon ICDS Project Kachugaon. Member	9435483413	Kachugaon, ICDS Project, Kachugaon
8	Sri Kwrwmdao Basumatary, LDA, Hatidhura ICDS project member	690136789	Hatidhura ICDS Project, Gossaigaon
9	Smt. Angela Hasda, Supervisor, ICDS project Hatidhura Member	995458757	Hatidhura ICDS Project, Hatidhura, Gossai aon
10	Miss Joyshree Basumatary, Supervisor, ICDS Project, Hatidhura (Member)	9957399757	ICDS Project, Hatidhura, Gossaigaon

5. Sub- Divisional Level QRT: Parbatjhora

Sl. No.	Name of Group Leader/ Other members of the team	Contact No	Complete postal address
1	Sri Surjya Baruah, CDPO, Debitola ICDS Project Group Leader	9854365785	Chanaykha Path A, B, C, House No.-5 Gh -5
2	Smt. Chitralekha Hajowary Supervisor, Rupshi ICDS Project Member	9577213656	Rupshi ICDS Project
3	Smt. Sabana Dey Mukarjee, CDPO, Mahamaya ICDS Project (Member)	7086140355	

6. Kokrajhar Circle Level QRT:

Sl. No.	Name of Group Leader/ Other members of the team	Contact No	Complete postal address
1	Miss Parishmita Das, CDPO, Kokrajhar ICDS Project, Kokrajhar (Group Leader)	7896361900	CDPO, Kokrajhar ICDS Project, Dimulgaon, Kokrajhar.
2	Smt. Gunibha Narzary, S.A. Kokrajhar ICDS Project Kokrajhar Member	9854446208	Vill-Kathalguri, P.O-Haloadal, Pin783374

3	Smt. Sabita Basumatary, Supervisor, Kokrajhar ICDS Project. (Member)	9435560877	Kokrajhar W/No.6, Kokrajhar Near Girls H.S. School
4	Smt. Anju Rani Brahma, Supervisor, Kokrajhar JCDS Project. ember	9435560931	W/No.7 Kokrajhar, Near Govt. Colle e Girls Hostel
5	Smt. Meena Rani Brahma, Supervisor, Kokrajhar ICDS Project. ember	9954012745	Vill-Bwtiabil, P.O-Patgaon
6	Fulmati Borgoyary, Supervisor, Kokrajhar ICDS Project. Member	876106186	Vill-Swrangpuri P.O- Titaguri, Pin783370
7	Minu Bala Brahma, Supervisor, Kokrajhar ICDS Project. ember)	6900654075	Vill- Purana Titaguri P.O- Titaguri, Dist- Kokrajhar.

7. Gossaigaon Circle Level QRT:

Sl. No.	Name of Group Leader/ Other members of the team	Contact No	Complete postal address
1	Sri Mwikvwm Gwra Basumatary, S.A. ICDS Project Hatidhura Group Leader)	9435127076	Gossaigaon, ICDS Project, Gossaigaon
2	Sri Debajit Narzary, S.A. ICDS Project, Gossaigaon (Member)	9859911757	Hatidhura, ICDS Project, Gossaigaon.
3	Smt. Usha Devi Brahma, Supervisor, Gossaigaon, ICDS Project, Member	9435720106	Gossaigaon, ICDS Project, Gossaigaon
4	Nayantara Basumatary, Supervisor Gossaigaon ICDS Project Member	9365409747	Gossaigaon, ICDS Project, Gossaigaon
5	Smt. Mousumi Brahma, Supervisor Gossaigaon ICDS Project Member	9678289891	Gossaigaon, ICDS Project, Gossaigaon
6	Sabita Debnath, Supervisor, Kachugaon ICDS Project Kachugaon.	7002265529	Kachugaon, ICDS Project, Kachugaon
7	Smt. Juli Brahma, Supervisor, Kachugaon ICDS Project Member.	9435483413	Kachugaon, ICDS Project, Kachugaon
8	Kalpana Devi, Supervisor Gossaigaon ICDS Project Member	9954849259	Gossaigaon, ICDS Project, Gossaigaon.
9	Angela Hasda, Supervisor, ICDS Project, Hatidhura Member.	995458757	Hatidhura ICDS Project, Hatidhura, Gossaigaon
10	Miss Joyshree Basumatary, Supervisor, ICDS Project, Hatidhura Member.	9957399757	Hatidhura, ICDS Project, Gossaigaon
11	Jiri Narzary, Supervisor Gossaigaon, ICDS Project Member	7002896894	Gossaigaon, ICDS Project, Gossaigaon

8. Bhawraguri Circle Level QRT:

Sl. No.	Name of Group Leader/ Other members of the team	Contact No	Complete postal address
1	Sri Nijwm Kr. Borgoyary, S/A Kachugaon ICDS Project, (Group Leader)	6000299013	Vill- Kathalguri P.O- Haloadal Dist- Kokrajhar.
2	Sabita Debnath, Supervisor, Kachugaon ICDS Project, Kachugaon.	7002265529	Vill- Dolgaon -2 P.O Gossaigaon
3	Ansumwi Brahma, Supervisor, Kachugaon ICDS Project, Kachugaon	9954949833	Joynagar Gossaigaon WNo.4 P.O- Gossaigaon.
4	Smt. Juki Brahma, Supervisor, Kachugaon ICDS Project, (Member).	9435483413	Kokrajhar WNo.8 P.O& Dist.- Kokrajhar.

5	Reeta Bala Basumatary, Supervisor. Kachugaon ICDS Project, Member	9954897581	Kokrajar W/No.9 P.O& Dist.- Kokrajhar
6	Jyotsna Narzary, Supervisor, Kachugaon ICDS Project, Member	9365587393	Vill- Soraibil P.O- Soraibil P/S- Gossaigaon

9. Mahamaya Circle Level QRT:

Sl. No.	Name of Group Leader/ Other members of the team	Contact No	Complete postal address
1	Sabana Dey Mukarjee, CDPO, Mahamaya ICDS Project Grou Leader	7086140355 /9435714334	Mahamaya ICDS Project, Mahamaya
2	Amita Biswas CDPO, Bilasipara ICDS Project Member	9954861006	Mahamaya ICDS Project, Mahamaya
3	Md. Anowar Hussain, S.A. Mahamaya, ICDS Project Member	7002012307	C/O-Afaz Uddin Ahmed, Vill- Ariani, PO- Bagribari
4	Ramoni Bala Basumatary, Supervisor, Mahamaya ICDS Project, Member	9401473372	Mahamaya ICDS Project, Mahamaya
5	Smt. Sarati Narzary, Supervisor, Mahamaya ICDS Project, Member	9957042344	C/O-Dewa Ram Goyary, Vill& P.O-Aminka Pin-783337

10. Dotma Circle Level QRT:

Sl. No.	Name of Group Leader/ Other members of the team	Contact No	Complete postal address
1	Smt. Jitanjuli Islary CDPO Project Group Leader ICDS	7636095125	Dotma, ICDS Project, Dotma.
2	Sebaram Brahma S/A, Dotma ICDS Project Member	8472862666	Vill- -Dotma, Pin-783347
3	Sibani Brahma, Supervisor, Dotma ICDS Project (Member)	9435026269	Vill-Bhalukmari, P.O-Dotma Pin-783347
4	Rajasri Basumatary, Supervisor, Dotma ICDS Project Member	9954141941	Vill & P.O-Serfanguri, Pin-783346
5	Miss Mamoni Brahma, Supervisor, Dotma ICDS Project (Member)	8753986067	Vill-Monakocha, P.O-Fakiragram, Pin-783345

ANNEXURE: 5

DETAILS OF BOAT OWNERS				
Revenue Circle	Name of Boat Owner	No. of Boat	Contact No.	Area
Gossaigaon	Pradip Choudhury	2	8876354285	Khokshaguri No.3
	Ranjit Ray	1	7637818395	Khokshaguri No.3
	Krishna Choudhury	1	8474887220	Khokshaguri No.3
	Sushil Barman	1		Khokshaguri No.3
	Bijoy Choudhury	1		Khokshaguri No.3
	Nirmal Ray	1	9678903111	Khokshaguri No.3
	Santosh Barman	1	8876326077	Khokshaguri No.3
	Jamal Fakir	1	8011950198	Garumararchar No.1

	Bhola Choudhury	1	9800932459	Garumararchar No.1
	A Machine Boat at F&ES Gossaigaon	2		Gossaigaon Town
Kokrajhar	Md. Kutubuddin Sk	1		Khutamari
	Johirul Mandal	1	7002784370	2no. Maozabari
	Munaf Ali Sk	1		2no. Maozabari
	Sival Talukdar	1	9954112823	2no. Maozabari
	Joynal Sk	1	6900298355	2no. Maozabari
	Saddam Hussain Sk	1	8638485693	Hekaipara
Dotma	Md. Chan Miya Sk	1	9954352536	Hekaipara
	Saddam Hussain Sk	1	8638485693	Hekaipara
Bhawraguri	Anowar Ali Mondal	1	9954063668	South Mussalmanpara No. 2
	Badsa Mandal	1	9678246412	South Mussalmanpara No. 1
	Sahabuddin Mollah	1	6002381557	South Mussalmanpara No. 2
	Rustom Ali	1		South Mussalmanpara No. 2
	Meser Ali Mollah	1	9768290131	South Mussalmanpara No. 2
	Hajarat Ali	1		Balapara
	Siddique Ali	1	6000127487	Balapara
	Rafiqul Islam	1		Patialpara
	Badsa Ali	1	6001902347	Faluguri
	Iyad Ali	1	9957106989	Faluguri
	Amir Ali	1	9365154558	Panijani Pt. I
	Johirul Islam	1	9678754980	Rimijhimighat Pt. I
	Ismail Hoque	1		Rimijhimighat Pt. II
	Mohoruddin Sk.	1		Rimijhimighat Pt. II
	Fayjal Ali	1		Panijani Pt. I
	Ajibor Ali	1		Panijani Pt. I
	Aynal Hoque	1		Panijani Pt. I
	Koran Ali	1		Panijani Pt. I
	Mojibor Ali	1		Panijani Pt. I
	Barkat Khan	1		Panijani Pt. I
Barkat Ali	1		Panijani Pt. I	

ANEXURE-

UPDATED CONTACT DIARY OF KOKRAJHAR DISTRICT

DISTRICT DISASTER MANAGEMENT AUTHORITY-KOKRAJHAR				
District	Designation	Administration Revenue Circle	Name	Mobile No.
Kokrajhar	Chairman- DDMA	DC- Kokrajhar	Smti. Varnali Deka, IAS	9435043004
Kokrajhar	CEO DDMA	ADC- Kokrajhar	Shri Wadiul Islam, ACS	9864038246
Kokrajhar	SP	Kokrajhar	Pusparaj Sing, IPS	6026900396 9435810927
Kokrajhar	SDO (Civil)	Gossaigaon	Aranyak Saikia, IAS	9559753983
Kokrajhar	SDO (Civil)	Parbatjhora	Ansula Basumatary, ACS	9435122149
Kokrajhar	DPO	DDMA	Kamal Kishor Hazarika	7002535051

Kokrajhar	RCO	Kokrajhar	Sri. Rahul Phukan, ACS	9435011001
Kokrajhar	RCO	Kokrajhar(A)	Smt. Tribeni Gogoi, ALRS	8876491442
Kokrajhar	RCO	Gossaigaon	Sri. Kamal Jyoti Borah, ACS	7896425709
Kokrajhar	RCO	Gossaigaon(A)	Bristy Bora, ALRS	8724030088
Kokrajhar	RCO	Dotma	Smt. Ashmita Rekha Bora, ACS	9706292509
Kokrajhar	RCO	Bhawraguri	Sri. Surajit Kalita, ALRS	9864147950
Kokrajhar	RCO	Bagribari	Smt. Debajyoti Gogoi, ACS	9707430898
Kokrajhar	RCO	Bagribari(A)	Panjamuti Brahma, ALRS	9810746283
Kokrajhar	FO (DM)	Kokrajhar	Turio Brahma	8811975221
Kokrajhar	FO (DM)	Dotma	Manindra Basumatary	9508514241
Kokrajhar	FO (DM)	Gossaigaon	Bhriku Saikia	8638475694
Kokrajhar	FO (DM)	Bhawraguri	Anup Kumar Bhattacharjee	9706680428
Kokrajhar	IA	DEOC-Kokrajhar	Dilip Sarkar	7002081017
Kokrajhar	IA	DEOC-Kokrajhar	Bijoy Chakraborty	7002063714
Kokrajhar	IA	DEOC-Kokrajhar	Subhankar Mandal	7002063713
Kokrajhar	IA	DEOC-Kokrajhar	Goutam Mandal	7577970291
DISTRICT LEVEL OFFICERS & OFFICIALS, SUB-DIVISIONAL & CIRCLE LEVEL OFFICIALS				
District	Designation	Department	Name	Mobile No
Kokrajhar	ADC, Kokrajhar	District Administration	Wadiul Islam, ACS	9864038346
Kokrajhar	ADC, Kokrajhar	District Administration	Subharam Aditya Bora, ACS	9957907417
Kokrajhar	Election Officer, Kokrajhar	District Administration	Dr. Sailen D. Das, ACS	8638387373
Kokrajhar	AC, Kokrajhar	District Administration	Smt. Rima Trishna Haloi, ACS	9582628268
Kokrajhar	AC, Kokrajhar	District Administration	Portia Khanikar, ACS	7002344620
Kokrajhar	Treasury Officer, Kokrajhar	District Administration	Balaram Sarkar, AFS	9435322246
Kokrajhar	FAO	District Administration	Sandeep Kr. Changmai, AFS	8638982582
Kokrajhar	SPO, Kokrajhar	District Administration	Sri Ananta Kr. Goswami	9401157089
Kokrajhar	APO, Kokrajhar	District Administration	Sri. A. S. Rengma	9435325503
Kokrajhar	APO, Kokrajhar	District Administration	Lakshinath Basumatary	7002517201
Kokrajhar	DIO, NIC Kokrajhar	District Administration	Sri Shyamal. Das	9435127280
Kokrajhar	Election Office	District Administration	Sri Ahmedullah Thakuria, ACS	7002593661
Kokrajhar	AC, Gossaigaon	District Administration	Mrs. Roushinul Alom, ACS,	8447937606
Kokrajhar	Asstt. Commissioner	District Administration	Smt. Shanta Karki Chetri, ACS	8638053395
Kokrajhar	Asstt. Commissioner	District Administration	Sri Priyankarpratim Deka, ACS	8724050649
Kokrajhar	AC, Gossaigaon	District Administration	Sri. Gautam Priya Mahanta, ACS	8011286803
Kokrajhar	Asstt. Commissioner, Gossaigaon	District Administration	Mridul Boro, ACS	9559753983
Kokrajhar	Treasury Officer, Gossaigaon Sub-Divn	District Administration	Sanjay Sharma, AFS	9435325405
Kokrajhar	SDPO, Gossaigaon	District Administration	Sri. Saurav Gupta, IPS	9540991033
Kokrajhar	SDPO, Parbatjhora	District Administration	Sri Rituraj Doley, APS	6026900405
Kokrajhar	Asstt. Commissioner, Parbatjhora	District Administration	Ajitabh Bhaumick, ACS	7896554289
Kokrajhar	PD, DRDA, Kokrajhar	DRDA	Shri Wadiul Islam, ACS	9864038246
Kokrajhar	EE, DRDA, Kokrajhar	DRDA	Khalilur Rahman	7002713905
Kokrajhar	CHD	Water Resource	Mohan Ch. Medhi	9435199886
Kokrajhar	Addl. Chief Eng. cum CHD	Water Resource	Sri. Biman Ch. Bordoloi	9864188240

Kokrajhar	Executive Engineer	Water Resource	Rajesh Kr. Brahma	9954830715
Kokrajhar	JE Kokrajhar	Water Resource	Kaustov Basumatary	9954297097
Kokrajhar	JE, Kokrajhar	Water Resource	Chaleswar Basumatary	8011789099
Kokrajhar	AE Kokrajhar	Water Resource	Alakesh Baruah	9707389101
Kokrajhar	AEE Kokrajhar WR Div.	Water Resource	Dayananda Baishnab	7002067986
Kokrajhar	Asst. Exe Eng. Gossaigaon	Water Resource	Sri. Jitu Ray	9435120646
Kokrajhar	Jt. Director Health Service, Kokrajhar	Health & Family Welfare	Dr. A. S. Sarma	9435063190
Kokrajhar	Balajan PB	Health & Family Welfare	Dr. H. Das, MO(Ayur)	9435603329
Kokrajhar	Rainadabri PHC	Health & Family Welfare	Dr. R. Swargiary, M&HO-I	7002676442
Kokrajhar	Dotma BPHC	Health & Family Welfare	Dr. Firoj Ali, M&HO (Ayur)	7002332400
Kokrajhar	Dotma BPHC	Health & Family Welfare	Dr. Manaj Boro, M&HO (MBBS)	7002419388
Kokrajhar	SDM&HO, Gossaigaon	Health & Family Welfare	Dr. Karmakar	8472971401
Kokrajhar	Dist. Immunization Officer	Health & Family Welfare	Dr. Bhowal	9435026521
Kokrajhar	DPM, NHM, Kokrajhar	Health & Family Welfare	Sri Uttam Brahma	9435513491
Kokrajhar	DPM i/c, NHM Kokrajhar	Health & Family Welfare	Sri Kajal Nandi	9435027066
Kokrajhar	Hospital Administrator	Health & Family Welfare	Sri Chinmoy Das	7002338699
Kokrajhar	Addl. Chief Engineer cum Director	PWD Department	Sri. Rajesh Kemprai	9435075302
Kokrajhar	Addl. Chief engineer, PWD	PWD Department	Sri Surjya Kr. Talukdar	9435013570
Kokrajhar	Executive Engineer (B)	PWD Department	Bishnu prasad das	9435191060
Kokrajhar	Executive Engineer (RR)	PWD Department	Jadu Kr. Basumatary	7002976436
Kokrajhar	JE (PWD Building)	PWD Department	Sourav Mukherjee	9707700721
Kokrajhar	AEE (RR)	PWD Department	Rabia Ch Brahma	9435322459
Kokrajhar	AEE (RR) Kachugaon	PWD Department	Manoj Basumatary	9435325412
Kokrajhar	JE(C)	PWD Department	John Ahmed	9864897480
Kokrajhar	JE (RR)	PWD Department	Abu Bakkar Siddique	9435595012
Kokrajhar	JE (RR)	PWD Department	Pradip Debnath	8876030306
Kokrajhar	AEE Kachugaon (RR)	PWD Department	Khanin Ch. Boro	9435027179
Kokrajhar	AEE (Elect)	PWD Department	M. Mushahary	8761812842
Kokrajhar	AEE (T/C) PWD Electrical Kokrajhar	PWD Department	Hebol Islary	9854647611
Kokrajhar	CCF cum CHD Forests, BTC	Forest Department	Anurag Singh, IFS	9954099930
Kokrajhar	DCF, DFO, Haltugaon Division	Forest Department	Jayanta Brahma	8638172422
Kokrajhar	ACF, Haltugaon Div	Forest Department	Promothesh Deb Roy, AFS	8638143690
Kokrajhar	DFO, Kachugaon Division	Forest Department	Bhanu Sinha	9401129079
Kokrajhar	ACF, Kachugaon Div	Forest Department	KK Nath	7002592438
Kokrajhar	Dy. Ranger, Social Forestry Divn, Koj	Forest Department	Tanesh Baro	9854081665
Kokrajhar	EE, PHE, Gossaigaon Divn.	PHE Department	Rupeswar Brahma	9435701651

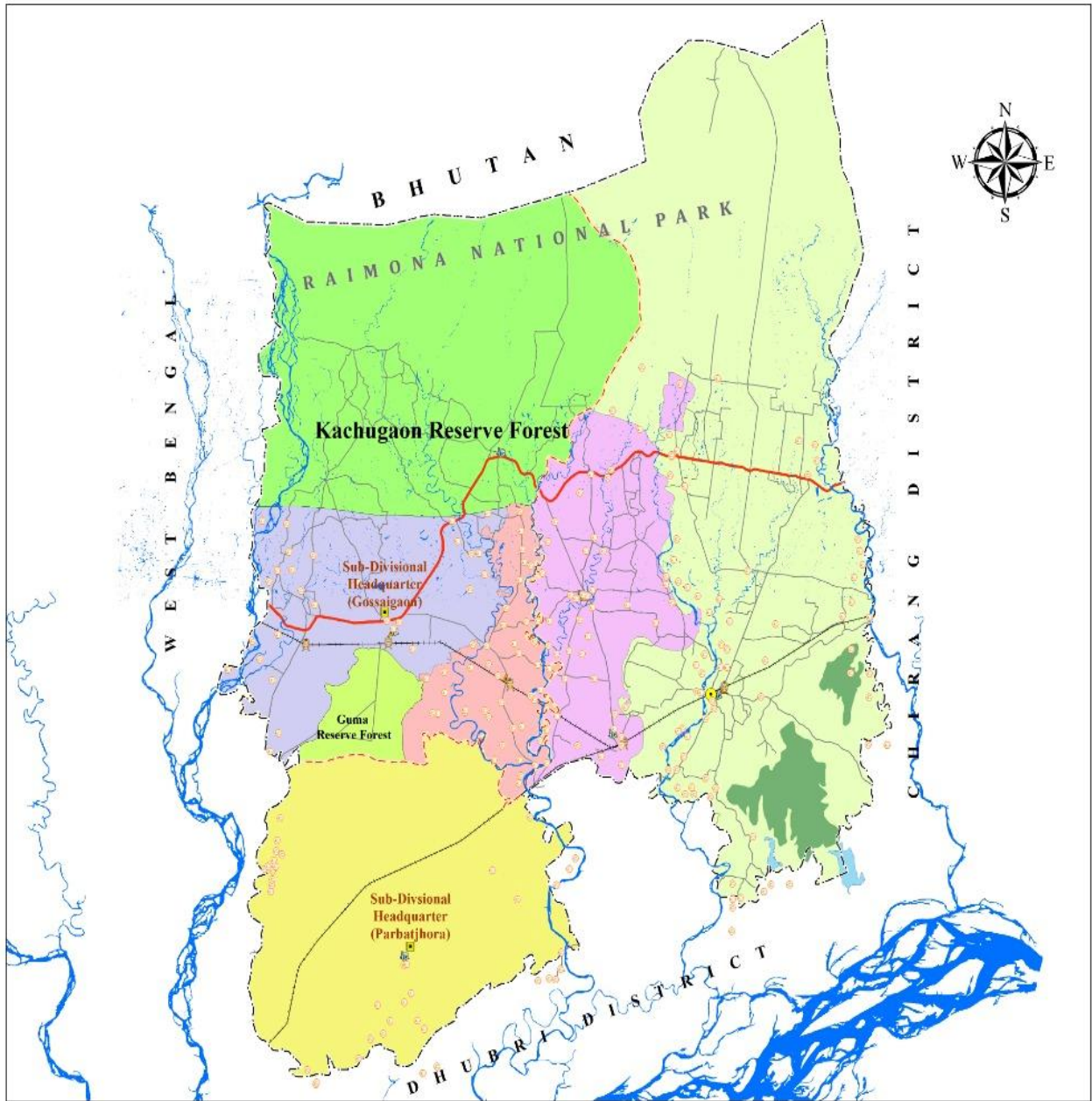
Kokrajhar	AEE, PHE, Gossaigaon	PHE Department	A. Bareque	9954356622
Kokrajhar	JE Kokrajhar	PHE Department	Partha Deka	8721042457
Kokrajhar	EE, PHE, Kokrajhar Divn. 1	PHE Department	Sanindra Swargiary	8638859775
Kokrajhar	Director, Agriculture	Agriculture Department	Sri. Jagat Bandhu Brahma	9435026233
Kokrajhar	ADA	Agriculture Department	Sri Manoranjan Das	9859310604
Kokrajhar	Asstt. Director of Agri.	Agriculture Department	B M Baruah	9435149038
Kokrajhar	DAO, Kokrajhar	Agriculture Department	Burlung Buthur Narzary	9435483389
Kokrajhar	Executive Engineer, Kokrajhar Divn.	Agriculture Department	Ranbir Kakati	9954096500
Kokrajhar	Jr. Engn	Agriculture Department	Nazrul Islam	9435513548
Kokrajhar	Demonstrator	Agriculture Department	Bhimewar Talukdar	9401231602
Kokrajhar	JE	Agriculture Department	Raju Bathori	8638961991
Kokrajhar	JE	Agriculture Department	Nila Kt. Kalita	9435140801
Kokrajhar	CEO, APDCL, Kokrajhar	APDCL	Bijaya Boro	8753984331
Kokrajhar	AGM, APDCL	APDCL	Gopal Sah	9954248126
Kokrajhar	DM, KED, APDCL	APDCL	Swapnajit Konwor	8638032789
Kokrajhar	AGM(Project), APDCL	APDCL	Navadip Roy	7002265843
Kokrajhar	JM(IT), APDCL	APDCL	Esther Daimari	7896219350
Kokrajhar	SDE, KESD, APDCL	APDCL	Jugal Kishore Bhardwaz	8811036729
Kokrajhar	CHD	Irrigation Department	Sri Ajit Sarkar	9435324269
Kokrajhar	Executive Engineer	Irrigation Department, Kokrajhar East Division	Sri Satyen Sarma	8876576439
Kokrajhar	AEE (TC)	Irrigation Department, Kokrajhar East Division	Smt. Sandya Basumatary	9401232062
Kokrajhar	AE	Irrigation Department, Kokrajhar East Division	Sri Pritom Dev	9864537438
Kokrajhar	AE	Irrigation Department, Kokrajhar East Division	Sri Satyajit Roy	8822973436
Kokrajhar	JE	Irrigation Department, Kokrajhar East Division	Smt. Bubli Basumatary	9435512200
Kokrajhar	AEE, Kokrajhar Sub- Divn	Irrigation Department, Kokrajhar Sub-Division	Sri Nihar Ranjan Basumatary	8471875611
Kokrajhar	EE, Irrigation, Gossaigaon Koj West	Irrigation Department, Kokrajhar Sub-Division	Mohit Basumatary	9954239311
Kokrajhar	AEE, Gossaigaon- Kokrajhar West Div.	Irrigation Department, Kokrajhar Sub-Division	Ajoy Kr. Kishore	9954013573
Kokrajhar	AE	Irrigation Department, Kokrajhar Sub-Division	Sri Hridoy Choudhury	9854533953
Kokrajhar	JE	Irrigation Department, Kokrajhar Sub-Division	Sri Drubajyoti Das	9101134215
Kokrajhar	Section Asstt.	Irrigation Department, Kokrajhar Sub-Division	Sri Ajoy Narzary	9435560992
Kokrajhar	Executive Engineer (Mech)	Irrigation Department	Sri Tulshi Ch. Swargiary	8135827483
Kokrajhar	AEE(TC), Irrigation	Irrigation Department	Bhaskar Basumatary	9957574387
Kokrajhar	Director, Education, BTAD & Inspector of Schools	Education Department	Sri. Bijay Boisnob	9435026237
Kokrajhar	Inspector of Schools, KDC, Kokrajhar	Education Department	Sri J.P. Brahma	9435325911
Kokrajhar	DPO, DEEO	Education Department	Biju Basumatary	9435135348

Kokrajhar	JE, SSA, Kokrajhar	Education Department	Tridibesh Lahiri	9435675901
Kokrajhar	CHD, Social Welfare	Social Welfare	Sri. Girin Bhuyan	9954100122
Kokrajhar	DSWO, Kokrajhar	Social Welfare	Gunindra Talukdar	9678605520
	Nodal Officer DSWO	Social Welfare	Laifang Narzary	8638979460
Kokrajhar	Dist. Coordinator	Social Welfare	Nishani Narzary	9678419566
Kokrajhar	CHD, Labour Welfare	CHD Labour Welfare	Sri. Hemanta Kalita	7576919368
Kokrajhar	Labour Inspector	CHD Labour Welfare	Bichitra Kr. Sharma	8638244203
Kokrajhar	Labour Inspector	CHD Labour Welfare	Satan Kr. Brahma	8473845544
Kokrajhar	IGP, BTAD Kokrajhar	Police Department	Sri. L. R. Bishnoi, IPS	8811029099
Kokrajhar	Addl.SP of Police (B)	Police Department	Sri. Taburam Pegu, APS	9435114747
Kokrajhar	Addl.SP of Police (Secu)	Police Department	Smt. Lamhao DOUNGEL, APS	6026900398
Kokrajhar	Addl.SP of Police (Hq)	Police Department	Surjeet Singh Panesar, APS	9435051860
Kokrajhar	Dy. S.P. (H.Q)	Police Department	Sri. Punnam Pegu, APS	6029600401
Kokrajhar	Dy. S.P. (Aviation Society)	Police Department	Sri. Kamal Ch. Rajbongshi	8399950988
Kokrajhar	Dy. S.P.(DSB)	Police Department	Sri. Karuna Kt. Das	9127058278
Kokrajhar	DSP (DSB)	Police Department	Sri. Babul Ch. Nath, APS	8811030604
Kokrajhar	DSP (Border)	Police Department	Sri. Sarab Ali, APS	9435140411
Kokrajhar	DSP, APRO	Police Department	Sri. Pritam Das	9435891993
Kokrajhar	Kokrajhar	Police Department	Reserve Officer, Kokrajhar	8811029087
Kokrajhar	Officer-in-Charge, Kokrajhar Police Station	Police Department	Sri Binanda Basumatary	7086682840
Kokrajhar	General Manager, DICC, Kokrajhar	Industries Department	Satya Prakash Bhuyan	7002158554
Kokrajhar	DTO, Kokrajhar	Trasnport Department	Dhajen Basumatary	8134005153
Kokrajhar	Jt. Director cum CHD, FCS & CA	FCS&CS Department	Sri. Jatindra Basumatary	7636010689
Kokrajhar	Food Inspector	FCS&CS Department	Bilifang	9435026678
Kokrajhar	DIPRO, Kokrajhar	DIPRO Department	Sri Gagan Narzary	8136056934
Kokrajhar	Vety. Officer	AH & Veterinary Department	Dr. Rajani Kanta Nath	9957441010
Kokrajhar	SDVO, Parbatjhora	AH & Veterinary Department	Dr. B.R Kochary	9401071506
Kokrajhar	SDVO, Gossaigaon	AH & Veterinary Department	Dr. M.N Talukdar	7002847241
Kokrajhar	VO(Mobile), Kokrajhar	AH & Veterinary Department	Dr.T.C. Basumatary	9957962193
Kokrajhar	DVO, Kokrajhar	AH & Veterinary Department	Dr. Jyotipad Das	9435329757
Kokrajhar	Addl. Director cum CHD	Soil Conservation	Sri Hemen Roy	9435306266
Kokrajhar	ASCO, Kokrajhar	Soil Conservation	Sri. D.C. Pathak	8721052887
Kokrajhar	Divisional Officer, Kokrajhar	Soil Conservation	Padmadhar Mili	7002671084
Kokrajhar	RO, Soil Conservation, Kokrajhar	Soil Conservation	Kulen Kr. Das	6002633027
Kokrajhar	DFDO, Kokrajhar	Fishery Department	Nilo Das	7002505633
Kokrajhar	Asstt. Fishery Officer	Fishery Department	Gobinda Basumatary	9678212249
Kokrajhar	Asstt. Director H&T	Handloom & Textiles	Hemen Nath	9401801312

Kokrajhar	Dy. Dir T & CP, Kokrajhar	Town & Country Planning	Biren Swargiary	9435085566
Kokrajhar	BDO, Kokrajhar	DRDA	S. Basumatary	9401304560
Kokrajhar	BDO, Bilashipara	DRDA	Habibub Sheikh	9706052753
Kokrajhar	BDO, Hatidhura	DRDA	Bhupen Das	9401937582
Kokrajhar	BDO, Golakganj	DRDA	Md. Abdur Rashid	7896398408
Kokrajhar	BDO, Dotma	DRDA	Bimala Borgaryary	9678983540
Kokrajhar	BDO, Kachugaon	DRDA	Sansuma Basumatary	8812843035
Kokrajhar	BDO, Gossaigaon	DRDA	Deva Kr. Basumatary	9435322441
Kokrajhar	BDO, Debitola	DRDA	Manash J. Talukdar, ACS	8297894505
Kokrajhar	BDO, Rupshi	DRDA	Shraraw Boro, ALRS	9873038336
Kokrajhar	Asstt Manager, DI&CC, Kokrajhar	DI & CC	Rohiteswar Narzary	9435026417
Kokrajhar	Employment Officer, Kokrajhar	Employment Exchange	Dharma Kt. Das	9864178666
Kokrajhar	Supdt. of Taxes, Kokrajhar	Taxes	Diganta Kalita	8638165613
Kokrajhar	Supdt. of Taxes, Kokrajhar	Taxes	Dipen Das	8723902103
Kokrajhar	CHD, Museum & Archeology	Museum & Archeology	Supriya Brahma	9864179323
Kokrajhar	District Librarian	Library	Sansumwi Boro	8876755388
Kokrajhar	Library Asstt.	Library	Sanjay Narzary	8472816795
Kokrajhar	Inspector, Sericulture	Sericulture	Latika Rani Brahma	7002897991
District	Designation	Department	Name	Mobile No.
Kokrajhar	Sr. Station In Charge	Hukumson Ronghong, Station In-Charge	Hukumsan Ronghang	9678633257
Kokrajhar	Station in Charge	Sri. Kulen Das, Station In-Charge	Kulen Kr. Das	9854171418
District	Designation	Department	Hospital Name & Address	Mobile No.
Kokrajhar	Superintendent	Health & Family Welfare	RNB Civil Hospital Kokrajhar	9435027269

DISTRICT KOKRAJHAR (ASSAM)

MAP OF FLOOD RELIEF SHELTER UNDER KOKRAJHAR DISTRICT



5 0 5 10 15 Kilometers

1 inch = 5 kilometers

Prepared By:
District Disaster Management Authority,
Kokrajhar

Drawing and Cartography By:
Anup Kumar Bhattacharjee, Field Officer (DM),
Bhawraguri Revenue Circle

Disclaimer: This Map is for graphical purposes only.
All effort has been made to ensure that the map is
accurate and reliable within the
limits of the current state of the art,
However Author do not own any responsibility
for the boundaries correctness or authenticity of the same.

Important Locations

- District_Headquarter
- Sub_Divisional_Headquarters
- Revenue_Circles
- Railway_Stations
- Police_Stations

Geographical Features

- Rivers
- Lakes
- Hills

Boundaries

- International_Boundary
- State_Boundary
- District_Boundary
- Sub_Division_Boundary

Communications

- Railway_Lines
- National_Highway
- PWD_Roads

Revenue Circle and Reserve Forest

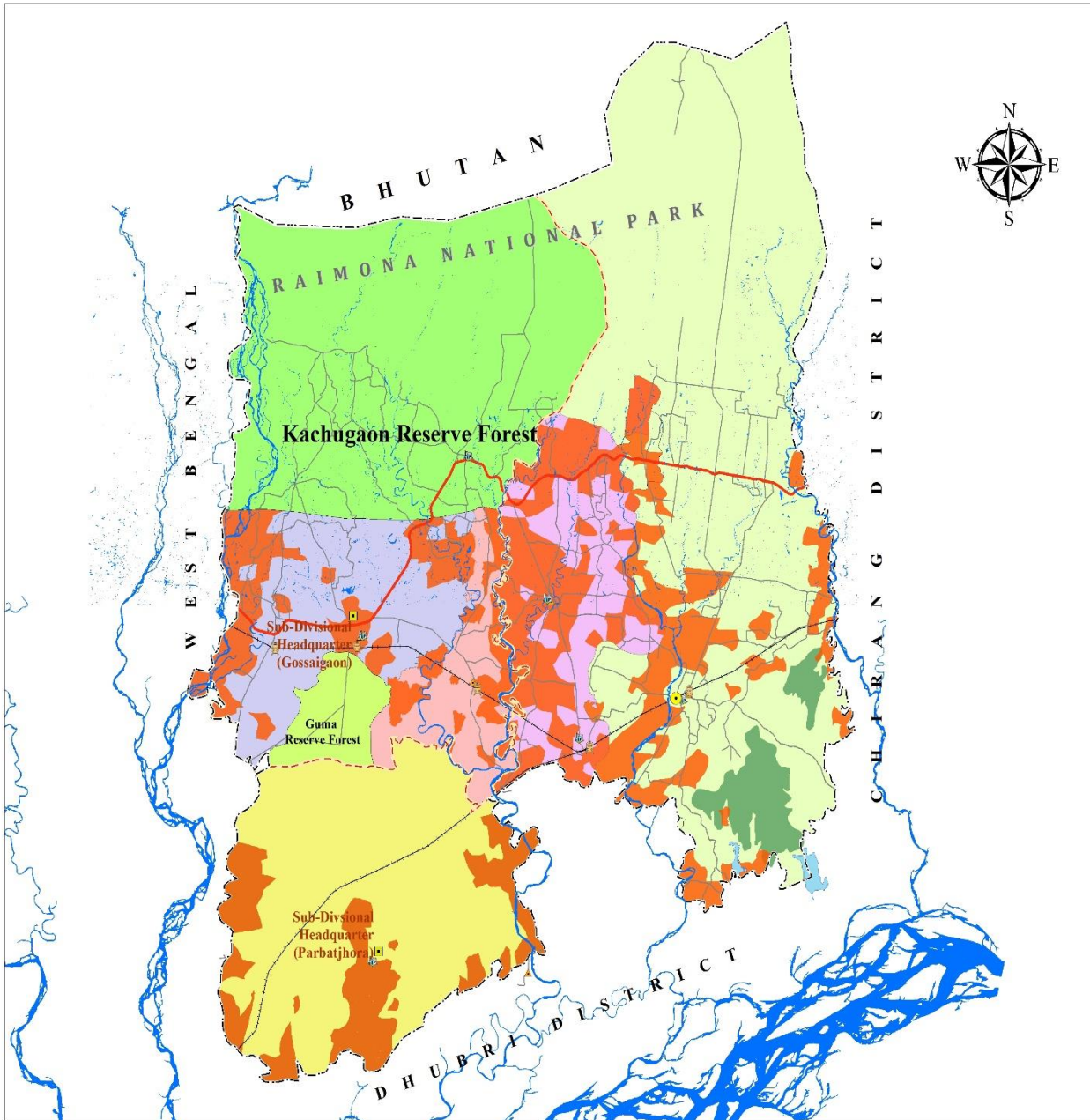
- Guma_RF
- Kachugaon_RF
- Bagnbari_RC
- Dotma_RC
- Kokrajhar_RC
- Gossaigaon_RC
- Bhawraguri_RC

Flood Shelters

- Relief_Camps_2022

DISTRICT KOKRAJHAR (ASSAM)

MAP OF FLOOD VULNERABLE AREAS UNDER KOKRAJHAR DISTRICT



5 0 5 10 15 Kilometers

1 inch = 5 kilometers

Prepared By:
District Disaster Management Authority,
Kokrajhar

Drawing and Cartography By:
Anup Kumar Bhattacharjee, Field Officer (DM),
Bhawraguri Revenue Circle

Disclaimer: This Map is for graphical purposes only.
All effort has been made to ensure that the map is
accurate and reliable within the
limits of the current state of the art,
However Author do not own any responsibility
for the boundaries correctness or authenticity of the same.

Important Locations

- District_Headquarter
- Sub_Divisional_Headquarters
- Revenue_Circles
- Railway_Stations
- Police_Stations

Geographical Features

- Rivers
- Lakes
- Hills

Boundaries

- International_Boundary
- State_Boundary
- District_Boundary
- Sub_Division_Boundary

Communications

- Railway_Lines
- National_Highway
- PWD_Roads

Revenue Circle and Reserve Forest

- Guma_RF
- Kachugaon_RF
- Bagribari_RC
- Dotma_RC
- Kokrajhar_RC
- Gossaigaon_RC
- Bhawraguri_RC

Flood Vulnerable Areas

Villages

- Vulnerable_areas